



[ OFF ]

-----

ROT0225 11JUN2020 LROP-LKPR B738 YRNYN RELEASE 2210 11JUN20  
 OFF 1 HENRI COANDA-RUZYNE  
 WX PROG 1121 1200 1203 OBS 1118 1118 1118

ATC C/S ROT225M LROP/OTP LKPR/PRG CRZ SYS CI 5  
 11JUN2020 YRNYN 2210/2220 2345/2351 GND DIST 600  
 B737-800 / CFM56-7B26 STA 0025 AIR DIST 538  
 CTOT:.... G/C DIST 584

MAXIMUM TOW 174200 LAW 146300 ZFW 138300 AVG WIND 119/044  
 ESTIMATED TOW 144840 LAW 136861 ZFW 129294 AVG W/C P044  
 AVG ISA P004  
 AVG FF LBS/HR 5609  
 FUEL BIAS P00.0  
 TKOF ALTN .....

ALTN LOWW  
 FL STEPS LROP/0360/

-----

DISP RMKS NIL

-----

PLANNED FUEL

FUEL	ARPT	FUEL	TIME
TRIP	PRG	7979	0125
CONT 15 MIN		1402	0015
ALTN	VIE	3791	0042
FINRES		2374	0030
MINIMUM T/OFF FUEL		15546	0253
EXTRA		0	0000
T/OFF FUEL		15546	0253
TAXI	OTP	250	0010
BLOCK FUEL	OTP	15796	
PIC EXTRA		.....	
TOTAL FUEL		.....	
REASON FOR PIC EXTRA		.....	

-----

NO TANKERING RECOMMENDED (P)

-----

I HEREWITH CONFIRM THAT I HAVE PERFORMED A THOROUGH SELF BRIEFING ABOUT THE DESTINATION AND ALTERNATE AIRPORTS OF THIS FLIGHT INCLUDING THE APPLICABLE INSTRUMENT APPROACH PROCEDURES, AIRPORT FACILITIES, NOTAMS AND ALL OTHER RELEVANT PARTICULAR INFORMATION.

DISPATCHER: DAWN HARRIS

PIC NAME: EDWARDS, JOHN

TEL: +1 800 555 0199

PIC SIGNATURE: .....



ALTERNATE ROUTE TO:						FINRES		2374		
APT	TRK	DST	VIA			FL	WC	TIME	FUEL	
LOWW/11	141	178	VOZ2N	VOZ	M725	LANUX	LANUX6W	170	M012 0042	3791

MEL/CDL ITEMS DESCRIPTION

ROUTING:

ROUTE ID: DEF RTE  
 LROP/26L SOKRU1M SOKRU M747 NERDI L602 TIXIP Q26 DEGET DCT PATAK DCT  
 LALES L602 BNO L726 VLM VLM3R LKPR/30

DEPARTURE ATC CLEARANCE:

.  
.
.  
.

OPERATIONAL IMPACTS

WEIGHT CHANGE UP 1.0	TRIP P 0047 LBS	TIME M 0000
WEIGHT CHANGE DN 1.0	TRIP M 0064 LBS	TIME P 0000
FL CHANGE UP FL1	TRIP P 0152 LBS	TIME P 0000
FL CHANGE DN FL1	TRIP M 0223 LBS	TIME P 0000
FL CHANGE DN FL2	TRIP P 0061 LBS	TIME P 0002
SPD CHANGE CI 0	TRIP M 0048 LBS	TIME P 0000
SPD CHANGE CI 100	TRIP P 0171 LBS	TIME M 0002



-----  
ATIS:  
.  
.  
-----

RVSM: ALT SYS LEFT: STBY: RIGHT:  
-----  
-----

TIMES  
-----

	ESTIMATED	SKED	ACTUAL
OUT	2210Z/0110L	2210Z/0110L	.....Z
OFF	2220Z/0120L	2220Z/0120L	.....Z
ON	2345Z/0145L	0019Z/0219L	.....Z
IN	2351Z/0151L	0025Z/0225L	.....Z
BLOCK TIME	0141	0215	.....

-----  
WEIGHTS  
-----

	EST	MAX	ACTUAL	
PAX	160		.....	
CARGO	0.6		.....	
PAYLOAD	37.4		.....	
ZFW	129.3	138.3	.....	
FUEL	15.8	25.2	.....	POSS EXTRA 9.4
TOW	144.8	154.3	LDG.....	
STAB TRIM			.....	
LAW	136.9	146.3	.....	

-----  
TERRAIN CLEARANCE CHECK  
-----

DD CHECK - TERRAIN CLEARANCE CHECK DISABLED

DP CHECK - TERRAIN CLEARANCE CHECK DISABLED  
-----

## FLIGHT LOG

-----

MOST CRITICAL MORA 10400 FEET AT NERDI//MXSHR 05 AT VASIS

AWY	FL	IMT	MN	WIND	OAT	EFOB	PBRN			
POSITION	LAT	EET	ETO	MORA	ITT	TAS	COMP	TDV	AFOB	ABRN
IDENT	LONG	TTLT	ATO	DIS	RDIS	GS	SHR	TRP	AFOB	ABRN
FREQ										
HENRI COAND	N4434.3	...	26	313					15.5	0.3
LROP	E02605.1	0000	...	317	600	355	P004		....	....
SOKRU1M				138	298	.55	197/009	M05	15.1	0.7
UTOKI	N4444.7	0003	...	42	303		P004	P08		
UTOKI	E02551.9	0003	...	21	579	355		381	....	....
SOKRU1M				243	280	.68	107/031	M27	14.3	1.5
SOKRU	N4459.6	0004	...	45	286		P030	P07		
SOKRU	E02519.8	0007	...	27	552	448		380	....	....
M747				286	280	.75	097/042	M38	13.7	2.1
ENIMA	N4504.8	0003	...	94	285		P041	P04		
ENIMA	E02454.2	0010	...	19	533	491		380	....	....
M747				353	300	.78	091/050	M52	12.0	3.8
NERDI	N4518.8	0008	...	104	305		P048	P04		
NERDI	E02342.2	0018	...	53	480	500		377	....	....
L602				360	300	.78	094/049	M53	11.8	4.0
T O C	N4522.8	0001	...	104	305	451	P041	P04		
	E02334.1	0019	...	7	473	492	4	377	....	....
L602				360	300	.76	101/053	M53	11.3	4.5
TIXIP	N4550.3	0006	...	53	304	440	P048	P04		
TIXIP	E02238.8	0025	...	47	426	488	3	376	....	....
Q26				360	300	.76	106/054	M53	11.2	4.6
VASIS	N4557.2	0002	...	44	304	439	P051	P04		
VASIS	E02224.5	0027	...	12	414	490	5	375	....	....
Q26				360	313	.76	114/055	M54	10.6	5.2
DEGET	N4629.6	0007	...	35	318	438	P054	P03		
DEGET	E02116.0	0034	...	57	357	492	4	373	....	....
BUDAPEST FIR										
-LHCC	N4629.5	0000	...							
	E02116.0	0034	...	0	357					
DCT				360	306	.76	121/055	M54	9.3	6.5
PATAK	N4804.4	0015	...	53	310	438	P052	P03		
PATAK	E01907.6	0049	...	129	228	490	5	373	....	....
BRATISLAVA FIR										
-LZBB	N4804.0	0000	...							
	E01908.2	0049	...	0	228					



AWY POSITION IDENT FREQ	LAT LONG	EET TTLT	ETO ATO	FL MORA DIS	IMT ITT RDIS	MN TAS GS	WIND COMP SHR	OAT TDV TRP	EFOB AFOB	PBRN ABRN
-----										
DCT				360	289	.75	136/055	M54	8.6	7.2
LALES	N4851.9	0009	...	52	293	434	P055	P03		
LALES	E01742.6	0058	...	74	154	489	4	379	....	....
PRAGUE FIR										
-LKAA	N4851.9	0000	...							
	E01742.6	0058	...	0	154					
L602				360	289	.75	142/059	M54	8.4	7.4
BABUS	N4858.8	0003	...	37	293	434	P051	P03		
BABUS	E01718.1	0101	...	18	136	485	3	379	....	....
L602				360	289	.75	142/059	M54	8.2	7.6
T O D	N4905.9	0002	...	35	292	434	P051	P03		
	E01652.8	0103	...	18	118	485	3	379	....	....
L602				336	294	.78	141/063	M51	8.2	7.6
BRNO	N4909.0	0001	...	43	298		P054	P01		
BNO	E01641.6	0104	...	8	110	507		379	....	....
114.45										
L726				275	293	.73	144/047	M36	8.1	7.7
BITSI	N4918.5	0003	...	43	297		P042	P04		
BITSI	E01614.2	0107	...	20	90	483		372	....	....
L726				235	293	.67	138/029	M27	8.1	7.7
TUMKA	N4924.5	0002	...	44	297		P027	P05		
TUMKA	E01556.8	0109	...	13	77	438		372	....	....
L726				214	293	.64	139/021	M22	8.0	7.8
BODAL	N4927.8	0002	...	44	297		P019	P06		
BODAL	E01547.0	0111	...	7	70	416		372	....	....
L726				195	293	.61	128/020	M17	8.0	7.8
OSNEK	N4930.8	0001	...	44	297		P020	P07		
OSNEK	E01538.3	0112	...	6	64	405		373	....	....
L726				119	304	.52	134/006	M02	7.9	7.9
VLASIM	N4942.3	0004	...	39	307		P006	P07		
VLM	E01504.0	0116	...	25	39	346		368	....	....
114.30										
VLM3R				092	303	.44	115/013	02	7.9	7.9
PR904	N4947.9	0001	...	38	307		P013	P05		
PR904	E01452.8	0117	...	9	30	303		368	....	....
VLM3R				073	303	.43	127/014	06	7.9	7.9
KENOK	N4951.4	0001	...	38	307		P014	P06		
KENOK	E01445.6	0118	...	6	24	296		368	....	....
VLM3R									7.6	8.2
RUZYNE	N5006.0	0007	...							
LKPR	E01415.6	0125	...	24					....	....



AWY				FL	IMT	MN	WIND	OAT	EFOB	PBRN
POSITION	LAT	EET	ETO	MORA	ITT	TAS	COMP	TDV		
IDENT	LONG	TTLT	ATO	DIS	RDIS	GS	SHR	TRP	AFOB	ABRN
FREQ										

---

-----  
WIND INFORMATION  
-----

CLIMB	T O C	TIXIP	VASIS
350 088/043 -51	400 109/036 -54	400 113/043 -55	400 120/042 -55
310 092/039 -43	380 102/045 -55	380 108/052 -55	380 115/051 -55
200 117/022 -17	360 094/049 -53	360 101/053 -53	360 106/054 -53
150 174/010 -07	340 087/054 -51	340 094/055 -51	340 098/059 -52
100 266/007 +02	320 092/049 -46	320 097/048 -46	320 101/051 -47

DEGET	PATAK	LALES	BABUS
400 125/043 -55	400 138/037 -55	400 141/038 -56	400 142/043 -56
380 121/053 -55	380 135/046 -56	380 140/048 -57	380 142/054 -57
360 114/055 -54	360 128/055 -54	360 137/055 -54	360 142/059 -54
340 108/059 -52	340 123/064 -52	340 134/061 -52	340 141/064 -52
320 108/054 -47	320 125/057 -47	320 136/055 -47	320 142/059 -47

T O D	DESCENT
400 142/043 -56	350 147/068 -52
380 142/054 -57	310 152/062 -45
360 142/059 -54	200 137/019 -18
340 141/064 -52	150 134/012 -07
320 142/059 -47	100 109/011 +01

  
-----



[ ATC Flight Plan ]

-----  
ICAO FLIGHT PLAN  
-----

FF LRBBZQZX LHCCZQZX LZBBZQZX LKAAZQZX  
112210 CYULSBFP  
(FPL-ROT225M-IS  
-B738/M-SDE2E3FGHIRWXY/LB1  
-LROP2210  
-N0440F360 SOKRU1M SOKRU M747 NERDI L602 TIXIP Q26 DEGET DCT PATAK  
DCT LALES L602 BNO L726 VLM VLM3R  
-LKPR0115 LOWW  
-PBN/A1B1C1D1S1S2 DOF/200611 REG/YRNYN EET/LHCC0034 LZBB0049  
LKAA0058 OPR/ROT PER/C RMK/TCAS)





[ Additional Info ]

-----  
D I S P A T C H   B R I E F I N G   I N F O      R00225      LROP/LKPR



## [ Airport WX List ]

-----  
LROP --> LKPR RO 225 / 11JUN2020  
LIDO/WEATHER SERVICE DATE : 11Jun2020 TIME : 22:10 UTC

## AIRMETs:

No Wx data available

## SIGMETs:

LRBB BUCHAREST FIR  
WS SIGMET T09 VALID 112035/112305 LROM- LRBB BUCURESTI FIR  
EMBD TS OBS WI N4540 E02755 - N4520 E02700 - N4605  
E02515 - N4630 E02540 - N4540 E02755 TOP FL400 MOV NW  
20KT NC=  
WS SIGMET T10 VALID 112116/112335 LROM- LRBB BUCURESTI FIR  
EMBD TS OBS WI N4755 E02430 - N4745 E02455 - N4745  
E02520 - N4735 E02625 - N4650 E02545 - N4755 E02400 -  
N4755 E02430 TOP FL400 MOV WNW 10KT NC=  
LHCC BUDAPEST FIR  
WS SIGMET T07 VALID 112112/112300 LHBM- LHCC BUDAPEST FIR  
EMBD TS OBS WI N4728 E02207 - N4825 E02145 - N4830  
E02220 - N4802 E02304 - N4742 E02241 - N4728 E02207  
TOP FL360 MOV W NC=

## Tropical Cyclone SIGMETs:

No Wx data available

## Volcanic Ash SIGMETs:

No Wx data available

## Departure:

LROP/OTP HENRI COANDA  
SA 112200 30003KT 9999 FEW050CB 18/18 Q1004 R88/29//95 NOSIG  
FT 111700 1118/1218 24008KT CAVOK  
PROB30 TEMPO 1118/1121 5000 -TSRA SCT040CB  
TEMPO 1200/1204 3000 BR BKN010  
TEMPO 1214/1218 5000 -TSRA SCT040CB

## Destination:

LKPR/PRG RUZYNE  
SA 112200 33002KT CAVOK 14/12 Q1011 NOSIG  
FT 111700 1118/1300 VRB02KT CAVOK  
PROB30 TEMPO 1202/1205 4000 BR MIFG NSC  
BECMG 1207/1210 09010KT 9999 SCT035  
TEMPO 1214/1217 8000 SHRA SCT030TCU  
PROB30 TEMPO 1215/1217 6000 TSRA SCT025CB

## Destination Alternates:

LOWW/VIE SCHWECHAT  
SA 112150 07003KT CAVOK 16/12 Q1009 NOSIG  
FT 112015 1121/1303 VRB05KT CAVOK TX26/1214Z TN12/1203Z  
TEMPO 1213/1219 FEW050CB

AIRPORTLIST ENDED



[ NOTAM ]

-----  
 LIDO-NOTAM-BULLETIN INCLUDES NOTAM, COMP NOTAM AND AIP-REGULATION  
**VALID: 2006112210 - 2006120334** STD(EOBT)+TRIP+ALTN+3HRS  
 ROT 225 /11JUN OFP-NR: 1  
 ROUTE: LROP - LKPR ALTN: LOWW  
 N0440F360 SOKRU1M SOKRU M747 NERDI L602 TIXIP Q26 DEGET DCT PATAK  
 DCT LALES L602 BNO L726 VLM VLM3R

=====  
**DEPARTURE AIRPORT - DETAILED INFO**  
 =====

**LROP/OTP HENRI COANDA**  
 -----

+++++ AIRPORT +++++

- A1685/20**  
ACFT STAND 106 **CLSD**
- A1682/20**  
ACFT WITH ACN EQUAL OR GREATER THAN PUBLISHED PCN 80/R/D/W/T  
NOT ALLOWED ON **RWY 08L/26R**
- A1664/20**  
**TWY P** CENTRE LINE LIGHTS **U/S**
- A1661/20**  
TWL L **CLSD** BTN STANDS 101-102
- A1559/20**  
OBSTACLE 0.8M HIGH IN **TWY P** STRIP 24M WEST FM CENTERLINE.  
ON **TWY P** TAXIING OF ACFT IS PERMITTED ONLY WITH FOLLOW ME  
CAR IN SIGHT.
- A1548/20**  
ACFT STANDS 206, 207, 208, 209, 210, 211 AND 212 **CLSD** DUE TO  
STORED/PRESERVED ACFT DURING COVID-19 CRISIS.
- A1547/20**  
ACFT STANDS 201, 201A, 202, 202A, 202B, 203, 203A, 204, 204A,  
204B, 205 AND 205A **CLSD** DUE TO STORED/PRESERVED ACFT  
DURING COVID-19 CRISIS
- A1430/20**  
PARKING ON STAND 107R NOT ALLOWED FOR ACFT WITH LENGTH  
GREATER THAN 37.6M
- A1431/20**  
BIRD HAZARD IN THE **AD** AREA.
- A1429/20**  
B747-200/300/400 NOT ALLOWED ON **RWY 08R/26L**.
- A1428/20**  
ACFT WITH WINGSPAN GREATER THAN 52M ARE NOT ALLOWED TO OPERATE  
WITHOUT A SIGNED AGREEMENT BETWEEN AIRLINE AND AIRPORT  
AUTHORITY
- A1418/20**  
**TWY F** **CLSD**.
- A1276/20**  
**TWY P** CENTERLINE LIGHTS **NOT AVBL** FOR LVP.  
TAXI WITH FOLLOW ME CAR ASSISTANCE.
- A1231/20**  
SAFEGATE STANDS 107, 110, 111 AND 112 **U/S**
- A1197/20**  
**TWY C** CL LIGHTS **U/S**. TAXI WITH FOLLOW ME CAR ASSISTANCE
- A1160/20**  
INT OF **TWY C**, **TWY P** AND **TWY D** **CLSD**.



**A1148/20**

**TWY D CLSD.**

**A1117/20**

**CAUTION: WIP** ON NORTH SIDE OF APRON 1, TAXILANE L CENTERLINE DISPLACED TO SOUTH BY 11,6M.

DUE TO **WIP** ON APRON 1, FOR ENTERING STAND 101-106, ACFT WILL SHUT DOWN ENGINES ON TAXILANE L AND WAIT FOR TOWING, EXCEPT ACFT WITH TURBOPROP ENGINES. EXPECT DELAYS.

**A1104/20**

WHEN RVR IS LESS THAN 550M, **TWY R** AND **TWY H AVBL** ONLY WITH FOLLOW ME GUIDANCE

**A1080/20**

LOW VISIBILITY OPERATIONS ALLOWED FOR **RWY 08R**, **CAT III A**, RVR NOT LESS THAN 200M

**A0813/20**

**TWY C** CENTERLINE LIGHTS **NOT AVBL** FOR LVP. TAXI WITH FOLLOW ME CAR ASSISTANCE.

**A0812/20**

**TWY N** CENTERLINE LIGHTS **NOT AVBL** FOR LVP. TAXI WITH FOLLOW ME CAR ASSISTANCE.

**A0811/20**

INT **TWY B**, **TWY G**, **TWY C** AND **TWY N** CENTERLINE LIGHTS **U/S**. TAXI WITH FOLLOW ME CAR ASSISTANCE.

**A0737/20**

OBSTACLES ERECTED AS FLW:  
5 LIGHTING POLES IN LINE  
HEIGHT : 100FT,  
TOP ELEV: 410FT AMSL,  
POSITION: NORTH SIDE OF APRON 1  
COORD : 1. 443421.86096N 0260444.35026E  
2. 443422.01962N 0260446.46893E  
3. 443422.16983N 0260448.47493E  
4. 443422.32002N 0260450.48092E  
5. 443422.46177N 0260452.37422E  
LIGHTING: LGTD AT TOP.

+++++ RUNWAY +++++

**A1105/20**

GUIDED TAKE OFF NOT ALLOWED ON **RWY 08R**

**A1106/20**

GUIDED TAKE OFF NOT ALLOWED ON **RWY 08L**

**A1079/20**

LVTO ALL **RWYS** WHEN RVR NOT LESS THAN 125M.



=====
DESTINATION AIRPORT - DETAILED INFO
=====

LKPR/PRG RUZYNE
-----

+++++ AIRPORT +++++

A0612/20

OBST - MOBILE CRANES IN AREA CONSTRUCTION SITE /ZLICIN/
PSN:
500327,30N 141723,29E
500328,14N 141730,76E
500323,26N 141735,94E
500322,09N 141724,72E
MAX HGT 38,5M AGL/ELEV 425,7M

A0588/20

TWY M CLSD FOR TAXIING.TOWING PERMITTED

A0261/20

RUZYNE RADAR/INFORMATION 118.310 - SERVICES NOT PROVIDED

A0260/20

VFR FLIGHTS - DUE TO REDUCED ATC CAPACITY THE FOLLOWING
RESTRICTIONS ARE APPLIED :
SIGNIFICANT DELAYS OR ARR/DEP CLEARANCE MAY NOT BE ISSUED
SIGNIFICANT DELAYS OR CLEARANCE FROM VFR TO IFR FLT MAY NOT BE
ISSUED TRAINING FLIGHTS IN CTR RUZYNE MAY NOT BE ISSUED
RESTRICTIONS WILL NOT BE APPLIED FOR THE FOLLOWING FLIGHTS:
FLIGHTS FOR HUMAN LIFE SAVING
SAR FLIGHTS
ACFT IN EMERGENCY
POLICE FLIGHTS
MIL ACFT FLIGHTS
CAA FLIGHTS
GROUND EQPT FLTCK
TKOF/LDG OF HEL FM/TO TLOF

+++++ RUNWAY +++++

A0645/20

RWY 12/30 - AUX POWER SUPPLY U/S.

=====
DESTINATION ALTERNATE AIRPORT(S)
=====

LOWW/VIE SCHWECHAT
-----

+++++ AIRPORT +++++

A1408/20

RECEIVER/TRANSMITTER SCHNEEBERG U/S.
COVERAGE OF FRQ 118,525 IN SOUTHWESTERN AND SOUTHERN PART OF TMA
VIENNA BELOW 6500FT MSL LIMITED.

A1268/20

LOCAL FLIGHTS IN/OUT LOWW AND TRAININGFLIGHTS WITHIN VIENNA TMA
AIRSPACE ARE ONLY PERMITTED PRIOR PERMISSION OF SUPERVISOR
APPROACH +43 51703 3535.

**A1120/20**

'AIRPORT SLOT ID' FOR GENERAL/BUSINESS AVIATION FLIGHTS TO/FROM COORDINATED AIRPORTS IN AUSTRIA - SEE AIP SUP 019/13.

**A1118/20**

NO ARRIVAL RUSH HOURS FOR LOWW CURRENTLY DEFINED  
REF AIP AUSTRIA, LOWW **AD** 2-46, ITEM 2.2

**A1003/20**

PILOTS ARE OBLIGED TO USE THE MINIMUM NECESSARY ENGINE POWER WHEN MANOEUVRING ON THE APRON AND IN AIRCRAFT STAND TAXILANES.  
PRIOR USAGE OF UNUSUAL HIGH ENGINE POWER CREATING JET BLAST THAT COULD AFFECT ADJACENT STANDS, PILOTS MUST INFORM ATC AND WAIT FOR FURTHER INSTRUCTIONS.

**A0823/20**

TAXILANE 42 **CLOSED**  
**CLSD** AREA DAY AND NIGHT MARKED

**A0822/20**

TAXILANE 43 **CLOSED**  
**CLSD** AREA DAY AND NIGHT MARKED

**A0816/20**

5 CRANES ERECTED AT PSN: 481107N 0162256E  
(HAUPTBAHNHOF SCHWEIZERGARTEN)  
ELEV: 311M/1021FT AMSL  
HEIGHT ABOVE GND : 110M/361FT AGL  
OBST DAY MARKED : YES  
OBST NIGHT MARKED : YES

**A0193/20**

REF AIP AUSTRIA, LOWW **AD** 2.9 ITEM 1.B)6),  
WHEN THE ACFT IS 20 M AWAY FROM STOP POSITION, THE CLOSING RATE INFORMATION INDICATES THE DISTANCE TO GO BY STEADILY REDUCING UNTIL REACHING THE FINAL STOP POSITION.  
IN ADDITION THE REMAINING DISTANCE TO GO IN METERS IS INDICATED ON THE VISUAL DOCKING GUIDANCE SYSTEM DISPLAY.

**A0099/20**

REF AIP AUSTRIA, LOWW **AD** 2.20 ITEM 6.2.1., THE SECOND SUB-ITEM SHALL READ.  
SOUTH/-EASTERLY WINDS: EXPECT ARRIVAL **RUNWAY 11**, DEPARTURES **RUNWAY 16**.

**A0021/20**

REF AIP LOWW **AD** 2.8, 2.20.1.3, 2.23.4  
GAC WEST RENAMED TO GAC

**A3351/19**

AVGAS 100LL SUPPLY **SUSPENDED**.

**A0752/19**

REF AIP LOWW **AD** 2-43,  
10.2.3 TSAT DIALOGUE TSAT-SMS SERVICE REPLACED BY INTERNET SERVICE [HTTPS://CDM.VIENNAAIRPORT.COM](https://CDM.VIENNAAIRPORT.COM)



=====  
EXTENDED AREA AROUND DEPARTURE  
=====

LRBB                   BUCHAREST FIR  
-----

+++++ FIR/UIR +++++

**A1512/20**

COVID-19 - FLIGHT RESTRICTION  
 IN ORDER TO OBTAIN APPROVAL TO PERFORM NON-SCHEDULED FLIGHTS  
 (CHARTER FLIGHTS) FOR SEASONAL WORKERS, REPATRIATION OF FOREIGN  
 CITIZENS, REPATRIATION OF ROMANIAN CITIZENS OR TO CARRY WORKERS IN  
 THE TRANSPORTATION DOMAIN, THE AIR OPERATOR SHALL SUBMIT A REQUEST  
 TO ROMANIAN CAA AT LEAST 2 DAYS BEFORE THE SCHEDULED FLIGHT TIME.  
 THE REQUEST SHALL CONTAIN:

- A. NAME, ADDRESS, CONTACT DETAILS, NATIONALITY AND ICAO DESIGNATOR  
OF THE AIR OPERATOR
- B. A/C TYPE AND CAPACITY
- C. A/D OF DEPARTURE, A/D OF DESTINATION
- D. OPERATING SCHEDULE
- E. NAME, ADDRESS AND CONTACT DETAILS OF THE CHARTERER
- F. A COPY OF THE CHARTER CONTRACT IN ROMANIAN LANGUAGE OR  
TRANSLATED INTO ENGLISH
- G. STATEMENT CONCERNING THE PERSON RESPONSIBLE AT THE EMBARKING  
ROMANIAN AIRPORT FOR ENSURING COMPLIANCE WITH PASSENGER RIGHTS,  
INCLUDING ACCOMMODATION OF PASSENGERS DUE TO CANCELLATION/DELAY OF  
FLIGHT, UNTIL PASSENGERS ARE BOARDED FOR FINAL DESTINATION FLIGHT  
OR, AS THE CASE MAY BE, FOR RETURN TRANSPORTATION TO THEIR  
RESIDENCE
- H. NAME, ADDRESS AND CONTACT DETAILS OF THE RECRUITMENT AGENT  
OR AGENTS IN THE ROMANIAN TERRITORY
- I. COPY OF APPROVAL GRANTED BY AUTHORITIES OF DESTINATION COUNTRY  
(AIRPORT, BORDER POLICE ETC) FOR CONCERNED FLIGHT, IN ROMANIAN  
LANGUAGE OR ENGLISH
- J. PRIOR NOTIFICATION OF THE ROMANIAN A/D OF DESTINATION.

REQUEST SHALL BE SENT BY  
 FAX: +40(0)21-2081572/ -2334062 OR  
 E-MAIL: OVERFLIGHT AT CAA.RO

**A1479/20**

COVID 19 - INFORMATION  
 BASED ON THE DECISION OF STATE AUTHORITIES, ALL AIRCRAFT  
 CARRIERS HOLDING AN OPERATION LICENSE IN ACCORDANCE WITH  
 EUROPEAN UNION REGULATIONS ARE ALLOWED TO PERFORM  
 NON-SCHEDULED FLIGHTS ( CHARTER FLIGHTS ) AS FOLLOWS:

- 1. TO CARRY SEASONAL WORKERS OR FOR REPATRIATION OF FOREIGN  
CITIZENS FROM ROMANIA TO ANY OTHER STATES. THESE FLIGHTS ARE  
SUBJECT TO PRIOR APPROVAL GRANTED BY THE ROMANIAN CAA AND THE  
COMPETENT AUTHORITY OF THE COUNTRY OF DESTINATION,
- 2. FOR REPATRIATION OF ROMANIAN CITIZENS FROM OTHER STATES TO  
ROMANIA. THESE FLIGHTS ARE SUBJECT TO PRIOR APPROVAL GRANTED  
BY THE ROMANIAN CAA BASED ON THE APPROVAL OF INTERIOR AFFAIRS  
MINISTER AND FOREIGN AFFAIRS MINISTER.
- 3. TO CARRY WORKERS IN THE TRANSPORTATION DOMAIN AS ESTABLISHED  
IN COMMUNICATION FROM THE COMMISSION C(2020)1897, ANNEX 3,  
FROM/TO ROMANIA, SUBJECT TO PRIOR APPROVAL GRANTED BY THE  
ROMANIAN CAA, FOREIGN AFFAIRS MINISTER AND THE COMPETENT  
AUTHORITY OF THE COUNTRY OF DESTINATION.



**A1478/20**

COVID-19: FLIGHT RESTRICTIONS

BASED ON THE DECISION OF STATE AUTHORITIES,

1.FLIGHTS DEPARTING FROM AIRPORTS LOCATED WITHIN THE TERRITORY OF AUSTRIA, BELGIUM, SWITZERLAND, FRANCE, GERMANY, IRAN, ITALY, UK, NETHERLANDS, SPAIN, USA, TURKEY ARE PROHIBITED TO LAND AT AIRPORTS LOCATED WITHIN BUCHAREST FIR,

2.FLIGHTS DEPARTING FROM AIRPORTS LOCATED WITHIN BUCHAREST FIR ARE PROHIBITED TO LAND AT AIRPORTS LOCATED WITHIN TERRITORY OF AUSTRIA, BELGIUM, SWITZERLAND, FRANCE, GERMANY, IRAN, ITALY, UK, NETHERLANDS, SPAIN, USA, TURKEY

3.EXEMPTED FROM PREVIOUS PROVISIONS ARE FLIGHTS PERFORMED WITH STATE AIRCRAFT, CARGO AND MAIL FLIGHTS, HUMANITARIAN OR MEDICAL EMERGENCY FLIGHTS, SAR FLIGHTS, EMERGENCY SITUATION INTERVENTION FLIGHTS WHEN REQUESTED BY A ROMANIAN PUBLIC AUTHORITY, FLIGHTS FOR TRANSPORTATION OF TECHNICAL INTERVENTION PERSONNEL WHEN REQUESTED BY ECONOMICAL OPERATORS LOCATED IN ROMANIA, NON-COMMERCIAL TECHNICAL LANDINGS, FERRY FLIGHTS AND TECHNICAL FLIGHTS FOR AIRCRAFT MAINTENANCE.

**A0963/19**

IN ACCORDANCE WITH ART 76 (6) OF REGULATION 'EU' 2018/1139,

EASA SAFETY DIRECTIVE SD: 2019-01 AND EASA EMERGENCY

AIRWORTHINESS DIRECTIVE **AD**: 2019-0051-E FLIGHTS INTO, WITHIN OR OUT THE ROMANIAN TERRITORY OF ANY AIRCRAFT

BOEING 737-8 MAX AND BOEING 737-9 MAX ARE PROHIBITED.

SINGLE NON-COMMERCIAL FERRY FLIGHT MAY BE ACCOMPLISHED TO

RETURN THE AEROPLANE TO A LOCATION WHERE THE CORRECTIVE ACTION CAN BE ACCOMPLISHED.

+++++ RESTRICTED AIRSPACE +++++

**D4679/20 VALID: 12-JUN-20 0001 - 12-JUN-20 0500**

**DANGER** AREA LRD01 BABADAG **ACTIVATED**. MIL FLT

FLT WILL BE COOR BTN CIV AND MIL ATC

F) GND G) FL070

**D4697/20 VALID: 11-JUN-20 2008 - 12-JUN-20 0300**

RESTRICTED AREAS **ACTIVATED**:

LRR142 BUNESTI AVERESTI

LRR143 CODAESTI

LRR145 CRETESTI

LRR146 SOLESTI

ANTI-HAIL ROCKET FRNG. EXPECT RADAR VECTORING

F) GND G) FL255

**D4696/20 VALID: 11-JUN-20 2007 - 12-JUN-20 0300**

RESTRICTED AREAS **ACTIVATED**:

LRR121 MAXUT

LRR122 VALEA RACULUI

LRR123 RUGINOASA

LRR124 HODORA

LRR125 COARNELE CAPREI

LRR126 BALTATI

LRR127 STRUNGA

LRR128 LUNCASI

ANTI-HAIL ROCKET FRNG. EXPECT RADAR VECTORING

F) GND G) FL255



**D4695/20**RESTRICTED AREAS **ACTIVATED**:

LRR101 VALEA CALUGAREASCA  
LRR102 BOLDESTI-SCAIENI SECIU  
LRR103 MEHEDINTA  
LRR104 CEPTURA  
LRR105 TATARU  
LRR106 CAMPINA  
LRR107 TUFENI  
LRR108 VARBILAU  
LRR109 TOHANI  
LRR111 VIPERESTI  
LRR112 PIETROASELE  
LRR113 TISAU.

ANTI-HAIL ROCKET FRNG. EXPECT RADAR VECTORING.

F) GND G) FL255

**D4694/20**RESTRICTED AREAS **ACTIVATED**:

LRR180 VALEA ANILOR  
LRR182 DANCEU  
LRR184 IABLANITA  
LRR185 PUNGHINA  
LRR186 ROGOVA.

ANTI-HAIL ROCKET FRNG. EXPECT RADAR VECTORING

F) GND G) FL255

**D4693/20**RESTRICTED AREAS **ACTIVATED**:

LRR151 MADULARI  
LRR152 ORLESTI  
LRR153 POBORU  
LRR154 SAMBURESTI  
LRR155 DOBROTEASA  
LRR156 SUSANI  
LRR157 STEFANESTI

ANTI-HAIL ROCKET FRNG. EXPECT RADAR VECTORING.

F) GND G) FL255

**D4692/20**RESTRICTED AREAS **ACTIVATED**:

LRR190 DALGA  
LRR191 CERAT  
LRR192 RADOVAN  
LRR193 PADEA  
LRR194 CRIVA

ANTI-HAIL ROCKET FRNG. EXPECT RADAR VECTORING

F) GND G) FL255

**D4599/20 VALID: 11-JUN-20 1300 - 11-JUN-20 2359****DANGER** AREA LRD01 BABADAG **ACTIVATED**. MIL FLT

FLT WILL BE COOR BTN CIV AND MIL ATC

F) GND G) FL070



=====  
EXTENDED AREA AROUND DESTINATION  
=====

LKAA                    PRAGUE FIR  
-----

+++++ FIR/UIR +++++

**B1054/20**

OBST - WIND POWER PLANTS KRASNA U ASE  
OBST NR 1 501530,68N0120648,85E  
OBST NR 2 501525,87N0120707,67E  
OBST NR 3 501515,50N0120719,62E  
OBST NR 4 501431,23N0120803,99E  
OBST NR 362 501515,99N0120627,31E  
OBST LGT **U/S**. REF AIP ENR 5.4-1

**A0629/20**

COVID-19: INFORMATION  
TEMPORARY INTERNAL AERIAL BORDER CHECKS HAVE BEEN IMPLEMENTED IN THE CZECH REPUBLIC. ALL CIVIL FLIGHTS, INCLUDING GENERAL AVIATION, DEPARTING FROM THE TERRITORY OF OTHER SCHENGEN COUNTRY AND LANDING ON THE TERRITORY OF THE CZECH REPUBLIC OR DEPARTING FROM THE TERRITORY OF THE CZECH REPUBLIC AND LANDING ON THE TERRITORY OF OTHER SCHENGEN COUNTRY, SHALL BE PERFORMED TO/FROM ALL AIRPORTS IN THE CZECH REPUBLIC. PILOT OR AIRCRAFT OPERATOR SHALL FILL-IN AND SEND A FORM **AVAILABLE** ON WEBSITE [HTTPS://RSCPAPLI.POLICIE.CZ](https://RSCPAPLI.POLICIE.CZ) OR IN THE CASE OF ITS FAILURE SHALL CONTACT THE POLICE OF THE CZECH REPUBLIC AT TEL +420 974 883 700 OR +420 974 620 826, AT LEAST 12 HR BEFORE ESTIMATED TIME OF DEPARTURE. THE EXEMPTION IS VALID FOR FLIGHTS PERFORMED TO/FROM AIRPORT PRAGUE/RUZYNE (LKPR), BRNO/TURANY(LKTB), KARLOVY VARY (LKKV), OSTRAVA/MOSNOV(LKMT) AND PARDUBICE(LKPD) , WHERE THE PERMANENT CUSTOMS AND PASSPORT CLEARANCE IS PROVIDED.

**B0742/20**

OBST NR 445 (WIND POWER PLANT KOCLEROV) - OBST INTERMEDIATE LGT **U/S**.

+++++ RESTRICTED AIRSPACE +++++

**B1026/20    VALID: 12-JUN-20 0238 - 14-JUN-20 1855**

DAILY SR-SS  
NAV WRNG - ACFT MODEL FLIGHTS RADIUS 3 KM  
PSN 494952N0182805E /1.7NM SE ORLOVA/  
F) GND    G) 2500FT AMSL

**B1063/20**

DAILY 0700-1900  
NAV WRNG - AEROBATIC COMPETITION IN AREA R 3NM PSN 494851N0151206E (LKZB). MASS MOVEMENT OF GLIDERS.  
ARR/DEP/FLT THROUGH WITH TWO WAY RADIO CTC ONLY.  
TAKE OFF/LDG NON COMPETITIVE ACFT MAY NOT BE APPROVED  
F) GND    G) FL065

**A0230/20**

TEMPORARY PROHIBITED AREA LKP13 VRBETICE IS ESTABLISHED - RADIUS 1,62NM PSN 490715N0175420E. ENTRY TO THE TEMPORARY PROHIBITED AREA VRBETICE IS PROHIBITED TO ALL FLIGHTS EXCEPT FLIGHTS OF POLICE, MILITARY AND EMERGENCY MEDICAL SERVICES ACFT  
F) GND    G) FL075



=====
EXTENDED AREA AROUND DESTINATION ALTERNATE AIRPORT(S)
=====

LOVV VIENNA FIR
-----

+++++ FIR/UIR +++++

A1461/20

COVID 19: FLIGHT RESTRICTIONS
ACCORDING TO PARA 25 EPIDEMIC ACT 1950
FLIGHTS FROM

- 1. PEOPLES REPUBLIC CHINA
2. ISLAMIC REPUBLIC IRAN
3. ITALY
4. BELARUS
5. FRANCE
6. SPAIN
7. UNITED KINGDOM
8. THE NETHERLANDS
9. UKRAINE
10. RUSSIA

ARE PROHIBITED TO LAND AT FIR LOVV.
EXEMPTED ARE: FLIGHTS IN THE IMPERATIVE INTEREST OF THE REPUBLIC
OF AUSTRIA, CARGO FLIGHTS, EMERGENCY FLIGHTS, AMBULANCE FLIGHTS,
FERRY FLIGHTS, REPATRIATION FLIGHTS, FLIGHTS TO TRANSPORT SEASONAL
WORKERS IN THE AGRICULTURAL OR FORESTRY SECTOR AS WELL AS NURSING
AND HEALTH PERSONNEL.
EXEMPTIONS TO THIS PROHIBITATION OF LANDINGS DO NOT RELEASE PAX
FROM ANY ENTRY REQUIREMENTS.

A1460/20

COVID-19: PASSENGERS REQUIREMENTS
THE REPUBLIC OF AUSTRIA, FEDERAL MINISTRY FOR HEALTH HAS ENACTED
FOLLOWING REGULATION CONCERNING THE NEED TO WEAR PROTECTIVE MASKS
ON BOARD AIRCRAFT IN RESPECT OF SARS-COV-2 / COVID-19:

- 1) ENTERING THE AICRAFT-CABINS IS ONLY PERMITTED IF A PROTECTIVE
DEVICE COVERING MOUTH AND NOSE (COMMUNITY MASK) IS WORN AS A
BARRIER AGAINST DROPLET INFECTION.
2) EXEMPTED ARE CHILDREN UP TO THE AGE OF SIX

A1435/20

COVID-19: PASSENGER RESTRICTIONS
MEDICAL CERTIFICATES FOR PASSENGERS BEEN TO RISK AREAS IN THE
PREVIOUS 14 DAYS.
ORDERS OF FEDERAL MINISTRY OF HEALTH CONCERNING
SARS-COV-2/COVID-19

- 1. (1) THIRD-COUNTRY NATIONALS WHO, IN THE LAST 14 DAYS BEFORE THE
START OF THE TRIP, ARE IN AN AREA LISTED ON THE HOMEPAGE OF THE
FEDERAL MINISTRY FOR EUROPEAN AND INTERNATIONAL AFFAIRS FOR WHICH
A TRAVEL WARNING IN CONNECTION WITH THE OCCURRENCE OF THE
SARS-COV-2 (NOVEL CORONAVIRUS) (SEE NOTE 2) ARE OBLIGED TO HAVE A
MEDICAL CERTIFICATE ON THEIR HEALTH STATUS WITH THEM UPON ARRIVAL
AND TO SHOW THAT THE MOLECULAR BIOLOGICAL TEST FOR SARS-COV-2 IS
NEGATIVE. (2) THE MEDICAL CERTIFICATE MUST BE WRITTEN IN GERMAN OR
ENGLISH AND CORRESPOND TO APPENDIX A (GERMAN) OR APPENDIX B
(ENGLISH) (SEE
HTTPS://INFOTHEK.BMVIT.GV.AT/MASSNAHMEN-BEI-DER-EINREISE-AUS-
SARS-COV-2-RISIKOGEBIETEN ).
PART 1 OF 2

**A1435/20**

(3) THE MEDICAL CERTIFICATE MUST BE ISSUED BY A DOCTOR WHO IS AUTHORIZED TO PRACTICE THE PROFESSION INDEPENDENTLY IN ACCORDANCE WITH THE RESPECTIVE NATIONAL REGULATIONS.

(4) THE MEDICAL CERTIFICATE ACCORDING TO PARAGRAPH 1 MAY NOT BE OLDER THAN 4 DAYS UPON ENTRY. THE MEDICAL CERTIFICATE IS CHECKED DURING THE COURSE OF ENTRY BY THE HEALTH AUTHORITY.

2. PERSONS WHO ARE UNABLE TO PRODUCE A MEDICAL CERTIFICATE IN ACCORDANCE WITH POINT 1 (1) CAN BE REFUSED ENTRY OR FURTHER MEASURES MUST BE TAKEN IN ACCORDANCE WITH THE 1950 EPIDEMIC ACT.

NOTE 1: THIRD-COUNTRY NATIONALS ARE NATIONALS FROM ALL REMAINING STATES, EXCEPT AUSTRIA, BELGIUM, BULGARIA, CROATIA, CYPRUS, CZECHIA, DENMARK, ESTONIA, FINLAND, FRANCE, GERMANY, GREECE, HUNGARY, IRELAND, ITALY, LATVIA, LITHUANIA, LUXEMBOURG, MALTA, NETHERLAND, POLAND, PORTUGAL, ROMANIA, SLOVAKIA, SLOVENIA, SPAIN, SWEDEN AS WELL AS UNITED KINGDOM, ICELAND, LIECHTENSTEIN, NORWAY AND SWITZERLAND.

NOTE 2: AREAS LISTED ON THE HOMEPAGE OF THE FEDERAL MINISTRY FOR EUROPEAN AND INTERNATIONAL AFFAIRS FOR WHICH A TRAVEL WARNING IN CONNECTION WITH THE OCCURRENCE OF THE SARS-COV-2 NOVEL CORONAVIRUS SEE [HTTPS://WWW.BMEIA.GV.AT/REISE-AUFENTHALT/REISEWARNUNGEN](https://www.bmeia.gv.at/reise-aufenthalt/reisewarnungen).

PART 2 OF 2

**A1379/20**

COVID-19: CREWS/PASSENGERS REQUIREMENTS

THE REPUBLIC OF AUSTRIA, FEDERAL MINISTRY FOR HEALTH HAS ENACTED FOLLOWING REGULATION CONCERNING THE ENTRY INTO AUSTRIA BY AIR IN RESPECT OF SARS-COV-2 / COVID-19:

1) AFTER ARRIVAL BY AIR TO AUSTRIA, AUSTRIAN CITIZENS, EEA-/EU-CITIZENS,

SWISS NATIONALS AS WELL AS FAMILY MEMBERS OF THESE PERSONS LIVING IN THE SAME HOUSEHOLD AND FOREIGNERS HOLDING A VISA D PUBLISHED BY AUSTRIA OR FOREIGNERS HOLDING AN AUSTRIAN RESIDENCE PERMIT OR A DOCUMENTATION OF THE RIGHT OF RESIDENCE ACCORDING AUSTRIAN SETTLEMENT AND RESIDENCE ACT OR ASYLUM ACT OR FOREIGN POLICE ACT AS WELL AS PERSONS SUBJECT TO HEALTH INSURANCE IN AUSTRIA OR HAVNG A MEDICAL TREATMENT PROMISE ISSUED BY AN AUSTRIAN HOSPITAL FOR REASONS THAT ARE WORTH CONSIDERING IMMEDIATELY HAVE TO START A 14-DAY SELF-MONITORED HOME-QUARANTINE AND TO CONFIRM THIS BY SIGNATURE, UNLESS THEIR IMMEDIATE DEPARTURE IS ENSURED.

IF SELF-MONITORED HOME-QUARANTINE CANNOT BE ENSURED, THESE PERSONS WILL BE ACCOMODATED FOR 14 DAYS WHICH MUST NOT BE LEFT, UNLESS THEIR IMMEDIATE DEPARTURE IS ENSURED.

QUARANTINE CAN BE QUIT IF A MOLECULAR BIOLOGICAL TEST OF SARS-COV-2, PERFORMED DURING THE QUARANTINE, IS NEGATIVE. AUSTRIAN CITIZENS, EEA-/EU-CITIZENS OR SWISS NATIONALS PROVIDING A MOLECULAR BIOLOGICAL TEST OF SARS-COV-2 WHICH IS NEGATIVE AND IS NOT OLDER THAN 4 DAYS DO NOT NEED TO START HOME-QUARANTINE OR QARANTINE.

2) THIRD-COUNTRY NATIONALS (SEE NOTE 1) NOT COVERED BY 1) ARE NOT  
END PART 1 OF 3

**A1379/20**

ARE STAFF OF DIPLOMATIC MISSIONS, STAFF OF INTERNATIONAL ORGANISATIONS AS WELL AS FAMILY MEMBERS OF THESE STAFF-MEMBERS IF LIVING IN THE SAME HOUSEHOLD, HUMANITARIAN FORCES, NURSING AND HEALTH WORKERS, SEASONAL WORKERS IN THE FIELD OF AGRICULTURE AND FORESTRY, TRANSIT PASSENGERS AS WELL AS PERSONS WORKING IN THE AREA OF TRANSPORT OF GOODS.

3) THIRD-COUNTRY NATIONALS (SEE NOTE 1) ENTERING AUSTRIA FROM THE SCHENGEN AREA ARE AND STAFF OF DIPLOMATIC MISSIONS AS WELL AS FAMILY MEMBERS OF THESE EMPLOYEES IF LIVING IN THE SAME HOUSEHOLD, HUMANITARIAN FORCES, NURSING AND HEALTH WORKERS, SEASONAL WORKERS IN THE FIELD OF AGRICULTURE AND FORESTRY, TRANSIT PASSENGERS AS WELL AS PERSONS WORKING IN THE AREA OF TRANSPORT OF GOODS ARE ONLY ALLOWED TO ENTER AUSTRIA BY AIR IF THEY CAN PROVIDE A MEDICAL CERTIFICATE

IN GERMAN OR ENGLISH CONFIRMING THAT A MOLECULARBIOLOGICAL TEST OF SARS-COV-2 IS NEGATIVE AND IS NOT OLDER THAN 4 DAYS.

IF THE CERTIFICATE CANNOT BE PROVIDED THESE PERSONS WILL BE ACCOMODATED

FOR 14 DAYS, UNLESS THERE IMMEDIATE DEPARTURE IS ENSURED.

QUARANTINE CAN BE QUIT IF A MOLECULAR BIOLOGICAL TEST OF SARS-COV-2, PERFORMED DURING THE QUARANTINE, IS NEGATIVE.

4) THIS DECREE DOES NOT APPLY TO CREWS OF PASSENGER, CARGO, RESCUE AND

END PART 2 OF 3

**A1379/20**

AMBULANCE, REPATRIATION OR FERRY/POSITIONING FLIGHTS AS WELL AS FOR AVIATION PERSONNEL, WHICH IS REPOSITIONED TO MAINTAIN OPERATIONS, FOR

MEMBERS OF THE AUSTRIAN ARMED FORCES WHO RETURN FROM MISSIONS ABROAD, FOR PERSONS WHO ENTER AUSTRIA FOR THE IMPERATIVE INTEREST OF AUSTRIA AS WELL AS FOR REASONS WORTH CONSIDERING IN THE FAMILYCIRCLE,

WHICH HAS TO BE MADE CREDIBLE AT CONTROL.

5) THIS DECREE DOES NOT APPLY TO PERSONS ARRIVING FROM SWITZERLAND, LIECHTENSTEIN, GERMANY, THE CZECH REPUBLIC, SLOVAKIA, HUNGARY OR SLOVENIA AND WHO ARE RESIDENT OR HABITUALLY RESIDENT IN ONE OF THESE COUNTRIES AND DOES NOT APPLY TO AUSTRIAN CITIZENS OR PERSONS WHO ARE RESIDENT OR HABITUALLY RESIDENT IN AUSTRIA AND WHO ARRIVE FROM ANY OF THE COUNTRIES MENTIONED BEFORE.

PERSONS EXEMPTED HAVE TO DEMONSTRATE THAT THEY HAVE NOT BEEN PRESENT IN ANY OTHER COUNTRY THAN AUSTRIA OR TO COUNTRIES MENTIONED BEFORE IN THE LAST 14 DAYS AT CONTROL.

NOTE 1: THIRD-COUNTRY NATIONALS ARE NATIONALS FROM ALL REMAINING STATES EXCEPT AUSTRIA, BELGIUM, BULGARIA, CROATIA, CYPRUS, CZECHIA, DENMARK, ESTONIA, FINLAND, FRANCE, GERMANY, GREECE, HUNGARY, IRELAND,

ITALY, LATVIA, LITHUANIA, LUXEMBOURG, MALTA, NETHERLAND, POLAND, PORTUGAL, ROMANIA, SLOVAKIA, SLOVENIA, SPAIN, SWEDEN AS WELL AS UNITED KINGDOM, ICELAND, LIECHTENSTEIN, NORWAY AND SWITZERLAND.

END PART 3 OF 3

**A1358/20**

AIS/ARO SERVICES LIMITED DUE TO STAFFING LIMITATIONS IN REGARD TO COVID-19 RESTRICTIONS.

FLIGHT PLANS WITH DEPARTURE AERODROME OUTSIDE AUSTRIA HAVE TO BE FILED AT THE ARO RESPONSIBLE FOR THE DEPARTURE AERODROME.

(EMERGENCY FLIGHTS AND CONSECUTIVE FLIGHTS ARE EXEMPTED)

DELAYS MAY BE EXPECTED FOR:

- FLIGHT PLAN HANDLING AND SERVICES
- PRE-FLIGHT INFORMATION BULLETIN PREPARATION
- SELFBRIEFING/HOMEBRIEFING HELPDESK SERVICE
- HANDLING OF GENERAL TELEPHONE INQUIRIES

IN CASE OF UNATTAINABILITY OF AIS/ARO VIENNA BY PHONE, HOMEBRIEFINGUSERS ARE ADVISED TO SEND THE ARR OR DEP MSG VIA THE HOMEBRIEFING SYSTEM.

**B0756/20**

DAY MARKING OF CABLEWAY FOR MATERIAL TRANSPORT STUTTGARTERHUETTE AREA 'ZUERS AM ARLBERG' **NOT AVBL.**

BOTTOM STATION                      SUMMIT STATION

471031N 0101025E                      471048N 0101217E

REF AIP AUSTRIA ENR 5.4 - TIROL - 14

**A1317/20**

DUE TO COVID-19 REDUCED STAFFING AT WIEN INFORMATION. IT IS STRONGLY RECOMMENDED FOR VFR FLIGHTS INTENDING TO USE SERVICE ON WIEN INFORMATION FREQUENCIES TO FILE A FLIGHT PLAN PRIOR TO DEPARTURE. THE PHRASE 'WITH FLIGHT PLAN' SHOULD BE USED UPON INITIAL CONTACT.

**B0746/20**

ALL OBSTACLE LIGHTS OF WINDPOWER PLANTS WITHIN

WINDPARK STEINBERG-PRINZENDORF **U/S**

REF AIP AUSTRIA ENR 5.4-NIEDEROESTERREICH-11

**A1275/20**

AS OF 03 MAR 2020 INCREASED CPDLC USAGE WILL BE ENDEAVOURED BY ATC IN THE AREA OF RESPONSIBILITY OF ACC WIEN AND APP LOWW.

ALL DATA LINK EQUIPPED AIRCRAFT (CPDLC ATN VDL MODE 2) ARE REQUESTED TO LOG ON TO ACC WIEN. THE DATA LINK ADDRESS OF ACC WIEN IS LOVV. FLIGHT CREWS SHALL EXPECT TO RECEIVE UP LINK MESSAGES ESPECIALLY IN SITUATIONS OF HIGH RTF FREQUENCY LOAD AND ARE REQUESTED TO REACT TO THEM ASAP.

**A1264/20**

OUTSIDE THE OPERATIONAL HOURS OF THE RESPECTIVE AIR TRAFFIC CONTROL UNIT GRAZ, INNSBRUCK, KLAGENFURT, LINZ OR SALZBURG (SEE AIP ENR 6.6) NO CLEARANCE WILL BE ISSUED BETWEEN 1930 AND 0700

LOCAL TIME BY ACC WIEN FOR VFR FLIGHTS FOR

ENTERING, LEAVING OR CROSSING OF AIRSPACE D AND C.

EXCEPTIONS FOR:

- EMERGENCIES
- MILITARY OPERATIONAL AIR TRAFFIC ACCORDING PARAGRAPH 145A AVIATION ACT
- FLIGHTS ACCORDING PARAGRAPH 145 AVIATION ACT
- SEARCH AND RESCUE FLIGHTS
- HEMS(HELICOPTER EMERGENCY MEDICAL SERVICES)
- POLICE HELICOPTERS

**A1263/20**

DAILY 0500-1730

DIVERGING FROM THE PUBLISHED OPERATION TIMES PUBLISHED IN ENR 6.10  
FIC WIEN IS ON DUTY

FROM 0700 LOCAL TIME UNTIL 1930 LOCAL TIME.

OUTSIDE OF THESE TIMES FLIGHT INFORMATION SERVICE AND ALERTING  
SERVICE ARE **AVAILABLE** ON THE FREQUENCIES OF THE RESPECTIVE ATC  
UNIT. REFER TO AIP AUSTRIA ENR 6.2, 6.6 AND 6.10UNLESS OTHERWISE DEFINED IN ENR 6.6, ACC WIEN ASSUMES THE  
RESPONSIBILITY FOR THE PROVISION OF ATS WITHIN THE ATC SECTORS IF  
GRAZ, INNSBRUCK, KLAGENFURT, LINZ AND SALZBURG OUTSIDE OPERATIONAL  
HOURS OF THESE ATS UNITS.FOR ATC CLEARANCES OUTSIDE THE OPERATIONAL HOURS OF THESE ATS  
UNITS INITIAL CONTACT WITH ACC WIEN SHALL BE ESTABLISHED VIA THE  
FREQUENCIES 124.4MHZ OR 134.625MHZ ACCORDING TO ENR 6.10 OR VIA  
TELEPHONE +43 5 1703-2111DIVERGING FROM THE PUBLISHED OPERATION TIMES PUBLISHED IN ENR 6.10  
TFI WIEN IS ON DUTY

FROM 0830 LOCAL TIME

UNTIL 1900 LOCAL TIME.

OUTSIDE OF THESE TIMES FLIGHT INFORMATION SERVICE AND ALERTING  
SERVICE ARE **AVAILABLE** ON THE FREQUENCIES OF APPROACH WIEN. REFER  
TO AIP LOWW **AD** 2.18 FOR DETAILS.**B0691/20**OBSTACLE LIGHTS OF CABLEWAY 'MGD SCHINDLERGRAT' OUT OF  
SERVICE.

LOCATION : TIROL/ DISTRICT LANDECK

BOTTOM STATION : 470818N 010125E

SUMMIT STATION : 470913N 0101329E

ELEV: : 2642M/8669FT AMSL

MAX HEIGHT ABOVE GND: 60M/197FT AGL

DAY MARKING : NO

REF AIP AUSTRIA ENR 5.4-TIROL-10

**A1173/20**THE MINISTRY OF TRANSPORT PROHIBITS FLIGHTS OF  
ANY BOEING 737-8 MAX AND BOEING 737-9 MAX AIRCRAFT WITHIN THE  
AUSTRIAN AIRSPACE EXCEPT NON COMMERCIAL FERRY FLIGHTS.**B0650/20**OBST LIGHTS CABLEWAY AUENFELDJET **U/S**

REF AIP AUSTRIA ENR 5.4-VORARLBERG-1.

**A0990/20**IN ORDER TO FULFILL THE REQUIREMENT REGARDING ICAO DOC 10066 POINT  
5.5.2.THE STANDARD NOTAM BRIEFING SETTINGS IN HOMEBRIEFING.COM CHANGE.  
ALTHOUGH NOTAM WITH PURPOSE 'M' MISCELLANEOUS ARE REGARDED NOT  
SUBJECT FOR A BRIEFING BUT **AVAILABLE** ON REQUEST, ALL  
NOTAM SHALL BE PROVIDED FOR BRIEFING BY DEFAULT AND THAT CONTENT  
REDUCTION SHOULD BE AT USER'S DISCRETION.THEREFORE THE STANDARD BRIEFING CONTAINS NOW THE CONTENT OF THE  
FORMER MAXIMUM BRIEFING.PILOTS ARE ABLE TO CHANGE THE SETTINGS IN HOMEBRIEFING IN THE  
BRIEFING OPTIONS.



**B0530/20**

OBST LIGHTS OF CABLEWAY 'EISSEE-HUETTE' U/S  
LOCATION: EISSEE-HUETTE / DISTRICT LIENZ  
COORDINATES AND ELEV AT THE BASE OF OBST:  
BOTTOM STATION                      SUMMIT STATION  
470236N 0122255E                      470321N 0122250E  
2150M/7054FT AMSL                      2535M/8317FT AMSL  
MAX HEIGHT ABOVE GND: 45M/148FT AGL  
DAY MARKING: NO  
REF AIP AUSTRIA ENR 5.4-TIROL-11

**A0931/20**

RAMOLHAUS - CABLEWAY FOR MATERIAL TRANSPORT - OBST NOT MARKED.  
COORDINATES:                      MAX HGT ABOVE GND:                      ELEV AT THE BASE:  
464953N 0105937E                                           2423M/7950FT  
299M/981FT  
464946N 0105813E                      3006M/9863FT REF  
AIP AUSTRIA, ENR 5.4-TIROL-2

**A0918/20**

COVID-19: CREWS/PASSENGERS REQUIREMENTS.  
PASSENGER DATA OF PASSENGERS BEEN TO RISK AREAS IN THE PREVIOUS 14 DAYS.  
SARS-COV-2/COVID-19  
1. AFFECTED COUNTRIES FOR WHICH A TRAVEL WARNING REGARDING SARS-COV-2(2019 NEUARTIGES CORONAVIRUS) IS ISSUED TO BE FOUND AT [HTTPS://WWW.BMEIA.GV.AT/EN/](https://www.bmeia.gv.at/en/)  
2.ACFT OPERATORS ARE REQUIRED TO IDENTIFY PASSENGERS WHO ARRIVE AT ONE OF THE AUSTRIAN AIRPORTS AND WHO WERE STAYING WITHIN THE LAST 14 DAYS BEFORE BEGINNING OF THE TRAVEL IN ONE OF THE COUNTRIES LISTED UNDER 1.  
3. PASSENGERS IDENTIFIED HAVE TO BE REQUIRED BY ACFT OPERATOR TO FILL IN PUBLIC HEALTH PASSENGER **LOCATOR** CARD TO BE DOWNLOADED AT [WWW.INFOTHEK.BMVIT.GV.AT/PUBLIC-HEALTH-PASSENGER-LOCATOR-FORM/](http://WWW.INFOTHEK.BMVIT.GV.AT/PUBLIC-HEALTH-PASSENGER-LOCATOR-FORM/)  
4. ON DIRECT FLIGHTS FROM ONE OF THE COUNTRIES LISTED UNDER 1 PUBLIC HEALTH PASSENGER **LOCATOR** CARDS HAVE TO BE PROVIDED TO PUBLIC HEALTH AUTHORITY APPROACHING ACFT AFTER LANDING.  
5. ON ALL OTHER FLIGHTS ACFT OPERATORS HAVE TO KEEP THE PUBLIC HEALTH PASSENGER **LOCATOR** CARDS **AVAILABLE**.  
6. IS THE INFECTION SARS-COV-2 CONFIRMED AT ANY PASSENGER THE ACFT OPERATOR IS REQUIRED TO SEND THE WHOLE PASSENGERLIST TO THE PUBLIC HEALTH AUTHORITY AT THE DESTINATION AIRPORT WHO WILL GET IN CONTACT WITH ACFT OPERATOR.

**B0289/20**

AREA ALLENTSTEIG - EAGLE SANCTUARY  
PSN 483825N 0152128E RADIUS: 200M  
NO OVERFLIGHTS BELOW 1200FT AGL





+++++ RESTRICTED AIRSPACE +++++

**A1035/20**

NEW RESTRICTED AREA LO R 8 HOCHFILZEN ESTABLISHED.  
 ACTUAL TIME OF ACTIVATION WILL BE ANNOUNCED BY A SEPARATE NOTAM.  
 IDENTIFICATION: LO R 8  
 NAME: HOCHFILZEN  
 TYPE: MIL  
 LATERAL LIMITS: 47 31 30.0000N 012 36 00.0000E -  
 47 30 00.0000N 012 43 20.0000E -  
 47 27 00.0000N 012 41 30.0000E -  
 47 28 30.0000N 012 37 30.0000E -  
 47 31 30.0000N 012 36 00.0000E.  
 LOWER LIMIT: GND  
 UPPER LIMIT: FL125  
 REMARKS: ACTIVATION WILL BE ANNOUNCED BY NOTAM.  
 ENTRY, EXIT AND TRANSIT OF MANNED AND UNMANNED  
 AIRCRAFT OR OPERATION OF AERONAUTICAL EQUIPMENT  
 PERMITTED ONLY WITH PRIOR PERMISSION OF THE  
 APPROPRIATE MILITARY FLIGHT OPERATION.  
 AMC MANAGEABLE AREA.  
 REF AIP AUSTRIA, ENR 5.1, ENR 6.1, ENR 6.3-1, ENR 6.5, ENR 6.8,  
 LOWI **AD** 2.24-5-1, LOWI **AD** 2.24-8, LOWS **AD** 2.24-6-6-1, LOWS **AD**  
 2.24-8, LOWS **AD** 2.24-9, LOIJ **AD** 2.24-6-1, LOWZ **AD** 2.24-4-1, LOWZ  
**AD** 2.24-6-1. REF AERONAUTICAL CHART-ICAO 1:500 000 AUSTRIA,  
 EDITION 2020 PRINTED VERSION.  
 F) GND G) FL125

**A0831/20**

MILITARY TRAINING AREA - MACH AREA VIENNA (MAV) - ESTABLISHED.  
 AREA WITH COORDINATES:  
 484850N 0150855E - 483950N 0160200E - 483850N 0164310E -  
 482215N 0164210E - 480320N 0165320E - 474810N 0162455E -  
 465450N 0155705E - 463815N 0134100E - 464030N 0130910E -  
 464855N 0122505E - 470720N 0121745E - 471045N 0120050E -  
 473240N 0120855E - 473450N 0123710E - 472405N 0125750E -  
 472550N 0130610E - 474140N 0131150E - 480405N 0125555E -  
 483015N 0135025E - 482950N 0144105E - 484850N 0150855E  
 EFFECTIVENESS WILL BE ANNOUNCED BY NOTAM.  
 REF AIP AUSTRIA ENR 5.2.  
 F) FL395 G) FL660

**A0830/20**

MILITARY TRAINING AREA - MURTAL (MUT) - ESTABLISHED.  
 LATERAL LIMITS:  
 475145.00N 0141828.00E - 475141.00N 0142433.00E -  
 475126.00N 0144233.00E - 475001.00N 0153044.00E -  
 474903.00N 0153436.00E - 474806.44N 0153821.75E -  
 464312.41N 0150033.45E - 463551.30N 0143344.35E -  
 464117.86N 0141150.72E - 470355.38N 0135248.00E -  
 475145.00N 0141828.00E.  
 LOWER LIMIT: FL145.  
 UPPER LIMIT: FL285.  
 ACTUAL TIME OF ACTIVATION WILL BE ANNOUNCED BY SEPERATE NOTAM. REF  
 AIP AUSTRIA ENR 5.2.  
 F) FL145 G) FL285



=====  
AREA ENROUTE DEPARTURE - DESTINATION  
=====

LHCC                    BUDAPEST FIR  
-----

+++++ FIR/UIR +++++

**A2085/20**

COVID-19: PASSENGER RESTRICTIONS.  
ARRIVAL ENTRY AT HUNGARIAN AIRPORTS IS ALLOWED ONLY FOR HUNGARIAN  
CITIZENS AND FOR EUROPEAN ECONOMIC AREA CITIZENS WITH PERMANENT  
RESIDENCE PERMIT AND CITIZENS OF AUSTRIA, CZECHIA, GERMANY AND THE  
SLOVAK REPUBLIK.  
CITIZENS OF SLOVENIA AND SERBIA ARE ALLOWED TO ENTER WHEN ARRIVING  
FROM THE TERRITORY OF THEIR CITIZENSHIPS COUNTRY.  
CITIZENS OF BULGARIA ARE ALLOWED TO ENTER WHEN ARRIVING FROM THE  
TERRITORY OF THE REPUBLIC OF BULGARIA AND THE PURPOSE OF THEIR  
STAY IS PERFORMING AN OFFICIAL DUTY, PARTICIPATING IN THE ACTIVITY  
OF AN INTERNATIONAL ORGANISATION, TRAVELING FOR BUSINESS,  
PERFORMING A HUMANITARIAN ACTIVITY OR VISITING A RELATIVE.  
CITIZENS OF POLAND, REPUBLIC OF KOREA AND JAPAN ARE ALLOWED TO  
ENTER FOR BUSINESS PURPOSES.  
BASED ON BILATERAL AGREEMENTS WITH NEIGHBOURING COUNTRIES CITIZENS  
COVERED BY THOSE AGREEMENTS ARE ALLOWED TO ENTER ON HUMANITARIAN  
TRANSIT ONLY.  
ANY OTHER INDIVIDUAL EXEMPTION REQUIRES PRIOR PERMISSION.

**A2014/20**

COVID-19: INFORMATION  
LHBP ARO PHONE SERVICE FOR FLIGHT PLANNING **NOT AVAILABLE**.  
NETBRIEFING IS PREFERABLE. REF AIP ENR 1.10.

**A1915/20**

COVID-19: INFORMATION  
BUDAPEST FLOW MANAGEMENT POSITION HOURS OF OPERATION CHANGED TO  
0300-2100.

**A1914/20**

COVID-19: INFORMATION  
BUDAPEST AIRSPACE MANAGEMENT CELL HOURS OF OPERATION CHANGED TO  
0400-2000.

**A1825/20**

COVID-19: INFORMATION  
DUE TO COVID-19 MEASURES, ONLY REDUCED STAFF IS ON DUTY AT FLIGHT  
INFORMATION SERVICES. HENCE SUBMISSION OF AFIL IS **NOT AVBL** IN  
BUDAPEST FIR FOR THE TIME BEING.

**A1351/20**

NATIONAL REGULATIONS AND REQUIREMENTS - DESIGNATED AUTHORITIES  
CHANGED AS FOLLOWS:

- 1. AVIATION AUTHORITIES
  - 1.1. MINISTRY FOR INNOVATION AND TECHNOLOGY  
DEPARTMENT OF CIVIL AVIATION, INLAND NAVIGATION AND SHIPPING  
EMAIL: DGCA(A)ITM.GOV.HU  
POST: H-1440 BUDAPEST PO BOX 1.
  - 1.2. MINISTRY FOR INNOVATION AND TECHNOLOGY, CIVIL AVIATION  
AUTHORITY (CAA)  
AFS: LHBPYEX  
SITA: BUDXTYF  
EMAIL: CAA(A)ITM.GOV.HU  
POST: H-1440 BUDAPEST PO BOX 1  
REF AIP GEN 1.1.-1.



**A0850/20**

ON BEHALF OF THE MINISTRY FOR TECHNOLOGY AND INNOVATION OF HUNGARY IN ACCORDANCE WITH EASA AD NO 2019-0051-E: ALL COMMERCIAL FLIGHTS FOR AEROPLANES BOEING 737-8 MAX AND BOEING 737-9 MAX IN THE AIRSPACE OF HUNGARY ARE PROHIBITED, EXCEPT THAT A SINGLE NON-COMMERCIAL FERRY FLIGHT MAY BE ACCOMPLISHED TO RETURN THE AEROPLANE TO A LOCATION WHERE THE CORRECTIVE ACTION CAN BE ACCOMPLISHED.

**M0640/18**

HAND AMENDMENT REF TO MILAIP AIRAC AMDT 002/18 WEF 08 NOV 2018. ON PAGE ENR 5.1-1 AMEND 08 NOV 2018 INSTEAD OF 21 JUN 2018 ON PAGE AD 2-LHKE-14 AMEND 08 NOV 2018 INSTEAD OF 18 NOV 2018 ON PAGE AD 2-LHSN-9 AMEND 08 NOV 2018 INSTEAD OF 17 OCT 2013.

**M0304/18**

HAND AMENDMENT TO MIL AIP HUNGARY TO PAGE ENR 5.4-29 AND ENR 5.4-30 AMEND EFFECTIVE DATE 21 JUN 2018 INSTEAD OF 21 JUL 2018

**A0695/12**

REGARDING TO THE 562/2006/EC DECREE, PRIVATE FLIGHTS OPERATING FROM OR TO NON-SCHENGEN COUNTRIES, SHALL TRANSMIT TO THE HUNGARIAN POLICE, PRIOR TO TAKE-OFF, A GENERAL DECLARATION COMPRISING INTER ALIA A FLIGHT PLAN IN ACCORDANCE WITH ANNEX 2 TO THE CONVENTION ON INTERNATIONAL CIVIL AVIATION AND INFORMATION CONCERNING THE PASSENGERS' IDENTITY AS THE FOLLOWING: FIRST NAME, LAST NAME, DATE OF BIRTH, NATIONALITY, NUMBER OF ID CARD, DEPARTING FROM. (FAX: +36-1-296-82-45, EMAIL: GATUTASLISTA(ATSIGN)RRI.POLICE.HU

+++++ RESTRICTED AIRSPACE +++++

**A1713/20 VALID: 12-JUN-20 0300 - 09-JUL-20 2100**

UNMANNED AIRCRAFT WILL TAKE PLACE BOUNDED BY THE FOLLOWING COORDINATES:  
462555N0185400E  
462416N0185146E  
462100N0185101E  
462006N0185714E  
462152N0185831E  
462555N0185400E.  
FURTHER INFO ABOUT THE ACTUAL OPR HR VIA TEL: +36 20 411 5283.  
F) GND G) 1500FT AMSL

**A1357/20 VALID: 12-JUN-20 0000 - 11-JUL-20 2359**

UNMANNED ACFT WILL TAKE PLACE BOUNDED BY THE FOLLOWING COORD POINT:  
473428N0164628E  
473501N0164629E  
473415N0165106E  
473542N0165508E  
473518N0165747E  
473449N0165739E  
473509N0165519E  
473341N0165105E  
473428N0164628E  
FURTHER INFO ABOUT THE ACTUAL OPR HR VIA TEL: +36 30 512 3815.  
F) GND G) 1500FT AMSL

**A1771/20**

0800-2200  
UNMANNED AIRCRAFT WILL TAKE PLACE WITHIN 2300M RADIUS CENTERED AT COORD POINT 455639N0183658E.  
FURTHER INFO ABOUT THE ACTUAL OPR HR VIA TEL: +36 20 427 6647.  
F) GND G) 1500FT AMSL

**A1901/20**

0800-1900

UNMANNED AIRCRAFT WILL TAKE PLACE WITHIN AREA BOUNDED BY THE FOLLOWING COORD POINTS:

473308N0190857E

473326N0190814E

473413N0190933E

473349N0191002E

473308N0190857E.

FURTHER INFO ABOUT THE ACTUAL OPR HR VIA TEL: +36 30 507 4416.

F) GND G) 1500FT AMSL

**A1878/20**

0600-2000

**DANGER** AREA LHD14 HAJDUHADHAZ **ACTIVATED**.

F) GND G) FL105

**A2044/20**

0400-1900

UNMANNED AIRCRAFT WILL TAKE PLACE WITHIN 2600M RADIUS CENTERED AT COORD POINT 465306N 0164717E.

FURTHER INFO ABOUT THE ACTUAL OPR HR VIA TEL: +36 70 318 7378.

F) GND G) 2500FT AMSL

**A1355/20**

UNMANNED ACFT WILL TAKE PLACE BOUNDED BY THE FOLLOWING COORD POINT:

482039N0210506E

481951N0210902E

483110N0211618E

483128N0211225E

482039N0210506E

FURTHER INFO ABOUT THE ACTUAL OPR HR VIA TEL: +36 30 512 3815.

F) GND G) 1500FT AMSL

**A1356/20**

UNMANNED ACFT WILL TAKE PLACE BOUNDED BY THE FOLLOWING COORD POINT:

464524N0204959E

464502N0205426E

464217N0210400E

464201N0210421E

464104N0210323E

463907N0210416E

463832N0210143E

464231N0205924E

464425N0205013E

464524N0204959E

FURTHER INFO ABOUT THE ACTUAL OPR HR VIA TEL: +36 30 512 3815.

F) GND G) 1500FT AMSL

**A1714/20**

0800-1900

UNMANNED AIRCRAFT WILL TAKE PLACE WITHIN 100M RADIUS CENTERED AT COORD POINT 472009N 0190603E.

FURTHER INFO ABOUT THE ACTUAL OPR HR VIA TEL: +36 20 222 9856.

F) GND G) 1000FT AMSL

**A1724/20**

0800-2200

UNMANNED AIRCRAFT WILL TAKE PLACE WITHIN 400M RADIUS CENTERED AT COORD POINT 471307N 0163420E.

FURTHER INFO ABOUT THE ACTUAL OPR HR VIA TEL: +36 30 359 2769.

F) GND G) 1500FT AMSL

**A1716/20**

0700-2000

UNMANNED AIRCRAFT WILL TAKE PLACE BOUNDED BY THE FOLLOWING COORDINATES:

462957N0180144E

462530N0180304E

462324N0174819E

462510N0174759E

462957N0180144E.

FURTHER INFO ABOUT THE ACTUAL OPR HR VIA TEL: +36 20 388 3429.

F) GND G) 2000FT AMSL

**A1607/20**

0600-2000

UNMANNED AIRCRAFT WILL TAKE PLACE WITHIN 1500M RADIUS CENTERED AT COORD POINT 481121N 0204631E.

FURTHER INFO ABOUT THE ACTUAL OPR HR VIA TEL: +36 30 588 6240.

F) GND G) 1000FT AMSL

**A1932/20**

0600-2000

UNMANNED AIRCRAFT WILL TAKE PLACE WITHIN AREA BOUNDED BY THE FOLLOWING COORD POINTS:

471333N0183530E

471423N0183454E

471533N0183405E

471548N0183545E

471430N0183648E

471401N0183602E

471333N0183530E.

FURTHER INFO ABOUT THE ACTUAL OPR HR VIA TEL: +36 30 933 9059.

F) GND G) 1000FT AMSL

**A1718/20**

0600-2300

UNMANNED AIRCRAFT WILL TAKE PLACE WITHIN AREA BOUNDED BY THE FOLLOWING COORD POINTS:

473841N0190929E

473839N0191009E

473902N0190949E

474055N0191052E

474332N0190937E

474455N0191106E

474512N0191028E

474343N0190904E

474101N0191001E

473908N0190910E

473841N0190929E.

FURTHER INFO ABOUT THE ACTUAL OPR HR VIA TEL: +36 30 576 4484.

F) GND G) 1500FT AMSL

**A1879/20**

10 11 17 18 23-25 0600-1600, 15 22 1000-1600, 26 0600-1100

**DANGER** AREA LHD16 IZBEG **ACTIVATED**.

F) GND G) 2300FT AMSL

**A1887/20**

09-11 16-18 23-25 0700-1600

**DANGER** AREA LHD36A HAJMASKER **ACTIVATED**.

F) GND G) 6500FT AMSL

**A1668/20**

0400-2000

AEROBATICS WILL TAKE PLACE WITHIN 3000M RADIUS CENTERED AT COORD POINT 472325N 0184527E. FURTHER INFO ABOUT THE ACTUAL OPR HR VIA TEL: +36 30 941 4201.

F) GND G) 2500FT AMSL

**A1935/20**

0400-1700

UNMANNED AIRCRAFT WILL TAKE PLACE WITHIN AREA BOUNDED BY THE FOLLOWING COORD POINTS:

475421N0205904E

475339N0205912E

475251N0205958E

475229N0210130E

475254N0210320E

475207N0210309E

475215N0205836E

475421N0205904E.

FURTHER INFO ABOUT THE ACTUAL OPR HR VIA TEL: +36 70 373 6411.

F) GND G) 3500FT AMSL

**A1761/20**

0000-2200

UNMANNED AIRCRAFT WILL TAKE PLACE WITHIN AREA BOUNDED BY THE FOLLOWING COORD POINTS:

474102N0163637E

474126N0163549E

474140N0163603E

474126N0163704E

474102N0163637E.

FURTHER INFO ABOUT THE ACTUAL OPR HR VIA TEL: +36 20 405 5253.

F) GND G) 1100FT AMSL

**A1352/20**

UNMANNED ACFT WILL TAKE PLACE BOUNDED BY THE FOLLOWING COORD POINT:

474423N0163317E

474405N0163242E

474153N0163512E

474126N0163705E

473809N0163817E

473520N0164158E

473408N0164612E

473452N0164609E

473547N0164220E

473801N0163928E

474140N0163756E

474423N0163317E

FURTHER INFO ABOUT THE ACTUAL OPR HR VIA TEL: +36 30 512 3815.

F) GND G) 1500FT AMSL

**A1720/20**

0900-1600

AIR DISPLAY WILL TAKE PLACE WITHIN AREA BOUNDED BY THE FOLLOWING COORD POINTS:

470951N0183948E

471037N0183900E

471343N0184410E

471315N0184719E

470958N0184142E

470951N0183948E.

FURTHER INFO ABOUT THE ACTUAL OPR HR VIA TEL: +36 20 912 4544.

F) GND G) 5500FT AMSL

**A1750/20**

0700-1900

UNMANNED AIRCRAFT WILL TAKE PLACE WITHIN 2000M RADIUS CENTERED AT COORD POINT 473506N 0185356E.

FURTHER INFO ABOUT THE ACTUAL OPR HR VIA TEL: +36 20 828 0990.

F) GND G) 1500FT AMSL

**A1753/20**

0700-1900

UNMANNED AIRCRAFT WILL TAKE PLACE WITHIN AREA BOUNDED BY THE FOLLOWING COORD POINTS:

472858N0185843E

472858N0185828E

472843N0185838E

472835N0185817E

472830N0185817E

472835N0185902E

472833N0185946E

472858N0185959E

472838N0185930E

472842N0185904E

472858N0185843E.

FURTHER INFO ABOUT THE ACTUAL OPR HR VIA TEL: +36 20 828 0990.

F) GND G) 1000FT AMSL

**A1669/20**

0600-1900

UNMANNED AIRCRAFT WILL TAKE PLACE WITHIN AREA BOUNDED BY THE FOLLOWING COORD POINTS:

472455N0205317E

472536N0205650E

472437N0210054E

472233N0210144E

472439N0205322E

472455N0205317E.

FURTHER INFO ABOUT THE ACTUAL OPR HR VIA TEL: +36 30 285 2531.

F) GND G) 1000FT AMSL

**A1667/20**

0500-2300

UNMANNED AIRCRAFT WILL TAKE PLACE WITHIN AREA BOUNDED BY THE FOLLOWING COORD POINTS:

464140N0174617E

464829N0174516E

464727N0174048E

464659N0174344E

464311N0174356E

464140N0174617E.

FURTHER INFO ABOUT THE ACTUAL OPR HR VIA TEL: +36 30 992 5040.

F) GND G) 1500FT AMSL

**A1715/20**

0500-2000

UNMANNED AIRCRAFT WILL TAKE PLACE WITHIN 1500M RADIUS CENTERED AT COORD POINT 473840N 0191134E.

FURTHER INFO ABOUT THE ACTUAL OPR HR VIA TEL: +36 30 444 3194.

F) GND G) 1000FT AMSL

**A1636/20**

0400-2000

UNMANNED AIRCRAFT WILL TAKE PLACE BOUNDED BY THE FOLLOWING COORDINATES:

463135N0182124E

463130N0182056E

463147N0182043E

463151N0182100E

463135N0182124E.

FURTHER INFO ABOUT THE ACTUAL OPR HR VIA TEL: +36 30 166 0725.

F) GND G) 500FT AMSL

**A1455/20**

0400-2000

UNMANNED AIRCRAFT WILL TAKE PLACE WITHIN AREA BOUNDED BY THE FOLLOWING COORD POINTS:

473049N0190356E

473123N0190453E

473042N0190557E

473014N0190520E

473000N0190447E

473049N0190356E.

FURTHER INFO ABOUT THE ACTUAL OPR HR VIA TEL: +36 20 915 0203.

F) GND G) 1000FT AMSL

**A1719/20**

0600-1800

UNMANNED AIRCRAFT WILL TAKE PLACE BOUNDED BY THE FOLLOWING COORDINATES:

475331N0171602E

475317N0171505E

475342N0171502E

475354N0171432E

475433N0171520E

475350N0171556E

475331N0171602E.

FURTHER INFO ABOUT THE ACTUAL OPR HR VIA TEL: +36 20 532 5156.

F) GND G) 1000FT AMSL

**A1630/20**

0400-2000

UNMANNED AIRCRAFT WILL TAKE PLACE WITHIN 1500M RADIUS CENTERED AT COORD POINT 474804N 0214056E. FURTHER INFO ABOUT THE ACTUAL OPR HR VIA TEL: +36 30 619 2698.

F) GND G) 500FT AMSL

**A1675/20**

0400-2000

UNMANNED AIRCRAFT WILL TAKE PLACE WITHIN AREA BOUNDED BY THE FOLLOWING COORD POINTS:

463551N0184900E

463545N0184912E

463431N0184829E

462629N0185525E

462604N0185417E

463005N0184516E

463551N0184900E

FURTHER INFO ABOUT THE ACTUAL OPR HR VIA TEL: +36 20 411 5283.

F) GND G) 1500FT AMSL

**A1728/20**

0400-1900

UNMANNED AIRCRAFT WILL TAKE PLACE WITHIN AREA BOUNDED BY THE FOLLOWING COORD POINTS:

464640N0171826E

464508N0171750E

464452N0172019E

464606N0172030E

464652N0171928E

464640N0171826E.

FURTHER INFO ABOUT THE ACTUAL OPR HR VIA TEL: +36 30 750 1831.

F) GND G) 1000FT AMSL

**A1278/20**

UNMANNED AIRCRAFT WILL TAKE PLACE WITHIN 200M RADIUS CENTERED AT COORD POINT 474059N 0183222E. FURTHER INFO ABOUT THE ACTUAL OPR HR VIA TEL: +36 20 468 9630.

F) GND G) 1000FT AMSL



**A1354/20**

UNMANNED ACFT WILL TAKE PLACE BOUNDED BY THE FOLLOWING COORD POINT:

472955N0185013E  
473144N0184137E  
472817N0183655E  
472537N0183521E  
472505N0183346E  
472520N0183115E  
472425N0183111E  
472419N0183959E  
472639N0184324E  
472955N0185013E

FURTHER INFO ABOUT THE ACTUAL OPR HR VIA TEL: +36 30 512 3815.  
F) GND G) 1500FT AMSL

**A1496/20**

UNMANNED AIRCRAFT WILL TAKE PLACE WITHIN 500M RADIUS CENTERED AT COORD POINT 472619N 0184347E.

FURTHER INFO ABOUT THE ACTUAL OPR HR VIA TEL: +36 20 468 9630.  
F) GND G) 1000FT AMSL

**A1495/20**

UNMANNED AIRCRAFT WILL TAKE PLACE WITHIN 250M RADIUS CENTERED AT COORD POINT 474637N 0190215E.

FURTHER INFO ABOUT THE ACTUAL OPR HR VIA TEL: +36 20 468 9630.  
F) GND G) 1000FT AMSL

**A1528/20**

UNMANNED AIRCRAFT WILL TAKE PLACE WITHIN 150M RADIUS CENTERED AT COORD POINT 474346N 0181516E.

FURTHER INFO ABOUT THE ACTUAL OPR HR VIA TEL: +36 20 468 9630.  
F) GND G) 1000FT AMSL

**A1674/20**

0800-1900

UNMANNED AIRCRAFT WILL TAKE PLACE WITHIN 1800M RADIUS CENTERED AT COORD POINT 472500N 0185628E.

FURTHER INFO ABOUT THE ACTUAL OPR HR VIA TEL: +36 70 708 1066.  
F) GND G) 1000FT AMSL

**A1672/20**

0700-1800

UNMANNED AIRCRAFT WILL TAKE PLACE WITHIN 400M RADIUS CENTERED AT COORD POINT 473329N 0171543E.

FURTHER INFO ABOUT THE ACTUAL OPR HR VIA TEL: +36 30 331 4678.  
F) GND G) 500FT AMSL

**A1711/20**

0600-2200

UNMANNED AIRCRAFT WILL TAKE PLACE WITHIN 200M RADIUS CENTERED AT COORD POINT 465549N 0174934E.

FURTHER INFO ABOUT THE ACTUAL OPR HR VIA TEL: +36 20 961 7066.  
F) GND G) 1000FT AMSL

**A1717/20**

0600-2000

UNMANNED AIRCRAFT WILL TAKE PLACE WITHIN 1900M RADIUS CENTERED AT COORD POINT 472757N 0184911E.

FURTHER INFO ABOUT THE ACTUAL OPR HR VIA TEL: +36 70 456 1474.  
F) GND G) 1500FT AMSL

**A1705/20**

0800-2000

UNMANNED AIRCRAFT WILL TAKE PLACE WITHIN 500M RADIUS CENTERED AT COORD POINT 471705N 0191106E.

FURTHER INFO ABOUT THE ACTUAL OPR HR VIA TEL: +36 20 955 7707.  
F) GND G) 1000FT AMSL

**A1557/20**

0600-1800

UNMANNED AIRCRAFT WILL TAKE PLACE WITHIN AREA BOUNDED BY THE FOLLOWING COORD POINTS:

472033N0185307E

472022N0185336E

471947N0185353E

471811N0185333E

471731N0185215E

471429N0185252E

470722N0184551E

470806N0184429E

471418N0185129E

471742N0185159E

471850N0185335E

472033N0185307E.

FURTHER INFO ABOUT THE ACTUAL OPR HR VIA TEL: +36 20 509 4439.

F) GND G) 1000FT AMSL

**A1563/20**

0600-2000

UNMANNED AIRCRAFT WILL TAKE PLACE WITHIN AREA BOUNDED BY THE FOLLOWING COORD POINTS:

474329N0212006E

474335N0212014E

474228N0212204E

474221N0212156E

474329N0212006E.

FURTHER INFO ABOUT THE ACTUAL OPR HR VIA TEL: +42 190 811 2319. F)

GND G) 1000FT AMSL

**A1566/20**

0600-2000

UNMANNED AIRCRAFT WILL TAKE PLACE WITHIN AREA BOUNDED BY THE FOLLOWING COORD POINTS:

462851N0173359E

462923N0173233E

462927N0173237E

462857N0173359E

462851N0173359E.

FURTHER INFO ABOUT THE ACTUAL OPR HR VIA TEL: +42 190 811 2319. F)

GND G) 1000FT AMSL

**A1710/20**

0600-2200

UNMANNED AIRCRAFT WILL TAKE PLACE BOUNDED BY THE FOLLOWING COORDINATES:

480432N0193132E

480837N0193828E

481215N0193629E

481035N0193229E

480458N0193034E

480432N0193132E.

FURTHER INFO ABOUT THE ACTUAL OPR HR VIA TEL: +36 30 929 3460.

F) GND G) 1500FT AMSL

**A1726/20**

0600-1800

UNMANNED AIRCRAFT WILL TAKE PLACE WITHIN 500M RADIUS CENTERED AT COORD POINT 472103N 0192646E.

FURTHER INFO ABOUT THE ACTUAL OPR HR VIA TEL: +36 30 844 7199.

F) GND G) 1200FT AMSL

**A1661/20**

0400-2000

UNMANNED AIRCRAFT WILL TAKE PLACE BOUNDED BY THE FOLLOWING  
COORDINATES:

463803N0185226E

463847N0185111E

463626N0184828E

463123N0184541E

463118N0184602E

463602N0184843E

463545N0184915E

463608N0184938E

463622N0184857E

463709N0184954E

463623N0185105E

463639N0185122E

463719N0185009E

463741N0185035E

463703N0185143E

463722N0185205E

463755N0185047E

463822N0185124E

463750N0185211E

463803N0185226E.

FURTHER INFO ABOUT THE ACTUAL OPR HR VIA TEL: +36 20 365 0043.

F) GND G) 1500FT AMSL

**A1812/20**

0300-1900

UNMANNED AIRCRAFT WILL TAKE PLACE WITHIN AREA BOUNDED BY THE  
FOLLOWING COORD POINTS:

465318N0193529E

465322N0193522E

465327N0193530E

465318N0193544E

465318N0193529E.

FURTHER INFO ABOUT THE ACTUAL OPR HR VIA TEL: +36 30 880 4254.

F) GND G) 1500FT AMSL

**A2010/20**03 04 11 25 0600-2100, 18 0500-2100, 19 29 30 0600-2000, 23,  
0700-2000**DANGER** AREA LHD3 TATARSZENTGYORGY **ACTIVATED.**

F) GND G) FL115

**A1877/20**

03 04 09-11 16-18 23-25 30 0600-2000

**DANGER** AREA LHD11 DOC **ACTIVATED.**

F) GND G) 7500FT AMSL

**A1881/20**

03 08 11 12 18 19 25 30 0600-1300

**DANGER** AREA LHD17 GYORSZENTIVAN **ACTIVATED.**

F) GND G) 2300FT AMSL

**A1883/20**

03 04 08-11 15-18 22-25 29 30 0600-1400

**DANGER** AREA LHD24 SANTOS **ACTIVATED.**

F) GND G) 3800FT AMSL

**A1755/20**

0400-2100

TEMPORARY RESTRICTED AREA ESTABLISHED DUE TO MILITARY OPERATION  
WITHIN AREA BOUNDED BY THE FOLLOWING COORD POINTS: 471203N0200931E  
471206N0201227E  
471042N0201353E  
470919N0201352E  
470910N0201212E  
470813N0200907E  
471025N0200754E  
471124N0200759E  
471203N0200931E.

FURTHER INFO ABOUT THE ACTUAL OPR HR VIA TEL: +36 70 332 9504.

F) GND G) 1500FT AMSL

**A1725/20**

UNMANNED AIRCRAFT WILL TAKE PLACE WITHIN AREA BOUNDED BY THE  
FOLLOWING COORD POINTS:

461547N0200705E

461549N0200659E

461556N0200706E

461554N0200713E

461547N0200705E.

FURTHER INFO ABOUT THE ACTUAL OPR HR VIA TEL: +36 30 966 4324.

F) GND G) 1000FT AMSL

**A2007/20**

02 05 08-10 12 22 24 26 0900-2000, 15-17 0500-2000

**DANGER** AREA LHD3 TATARSZENTGYORGY **ACTIVATED**.

F) GND G) 8500FT AMSL

**A1633/20**

0800-1600

UNMANNED AIRCRAFT WILL TAKE PLACE BOUNDED BY THE FOLLOWING  
COORDINATES:

480630N0224756E

480609N0224753E

480608N0224813E

480614N0224815E

480618N0224816E

480619N0224809E

480622N0224803E

480626N0224759E

480630N0224756E.

FURTHER INFO ABOUT THE ACTUAL OPR HR VIA TEL: +36 30 382 7904.

F) GND G) 900FT AMSL

**A1882/20**

02-04 09-11 16-18 23-25 0600-2000, 12 19 26 0600-1100

**DANGER** AREA LHD21 SZOMOD **ACTIVATED**.

F) GND G) FL105

**A1884/20**

02 08-11 15-18 22-26 29 30 0600-1400, 04 0700-1400

**DANGER** AREA LHD29 PUSPOKSZILAGY **ACTIVATED**.

F) GND G) 3800FT AMSL

**A1885/20**

02-04 08-11 15-18 22-25 29 30 0600-1400

**DANGER** AREA LHD34 MARIANOSZTRA **ACTIVATED**.

F) GND G) 2300FT AMSL

**A1888/20**

02-04 09-11 16-18 23-25 30 0530-1330

**DANGER** AREA LHD53 NADASD **ACTIVATED**.

F) GND G) 2300FT AMSL

**A1655/20**

UNMANNED AIRCRAFT WILL TAKE PLACE WITHIN AREA BOUNDED BY THE FOLLOWING COORD POINTS:

473906N0190213E  
473910N0190206E  
473927N0190226E  
473930N0190321E  
473914N0190352E  
473903N0190336E  
473906N0190213E.

FURTHER INFO ABOUT THE ACTUAL OPR HR VIA TEL: +36 70 420 9665.  
F) GND G) 1000FT AMSL

**A1572/20**

0700-2000

UNMANNED AIRCRAFT WILL TAKE PLACE WITHIN AREA BOUNDED BY THE FOLLOWING COORD POINTS:

463217N0204015E  
463348N0203202E  
463029N0202152E  
462114N0202346E  
462530N0203247E  
462923N0203325E  
463217N0204015E.

FURTHER INFO ABOUT THE ACTUAL OPR HR VIA TEL: +36 70 311 3365.  
F) GND G) 1500FT AMSL

**A1749/20**

0700-1700

METEOROLOGICAL MISSILE OR ROCKET FIRING WILL TAKE PLACE WITHIN AREA

BOUNDED BY THE FOLLOWING COORD POINTS:

465820N0181750E  
465715N0182155E  
465910N0182225E  
470110N0181900E  
470035N0181725E  
465820N0181750E.

FURTHER INFO ABOUT THE ACTUAL OPR HR VIA TEL: +36 20 416 7277.  
F) GND G) 5500FT AMSL

**A1635/20**

0400-2000

UNMANNED AIRCRAFT WILL TAKE PLACE BOUNDED BY THE FOLLOWING COORDINATES:

463353N0183540E  
463239N0183540E  
463239N0183721E  
463353N0183721E  
463353N0183540E.

FURTHER INFO ABOUT THE ACTUAL OPR HR VIA TEL: +36 30 166 0725.  
F) GND G) 500FT AMSL

**A1637/20**

0400-2000

UNMANNED AIRCRAFT WILL TAKE PLACE BOUNDED BY THE FOLLOWING COORDINATES:

461650N0183257E  
461651N0183306E  
461634N0183918E  
461639N0183326E  
461650N0183257E.

FURTHER INFO ABOUT THE ACTUAL OPR HR VIA TEL: +36 30 166 0725.  
F) GND G) 500FT AMSL

**A1638/20**

0400-2359

UNMANNED AIRCRAFT WILL TAKE PLACE BOUNDED BY THE FOLLOWING  
COORDINATES:

462022N0184505E

462021N0184507E

462020N0184503E

462021N0184501E

462022N0184505E.

FURTHER INFO ABOUT THE ACTUAL OPR HR VIA TEL: +36 30 166 0725.

F) GND G) 500FT AMSL

**A1723/20**

0400-2000

UNMANNED AIRCRAFT WILL TAKE PLACE WITHIN AREA BOUNDED BY THE  
FOLLOWING COORD POINTS:

462054N0192513E

462244N0192225E

462331N0192358E

462139N0192553E

462054N0192513E.

FURTHER INFO ABOUT THE ACTUAL OPR HR VIA TEL: +36 70611 6357.

F) GND G) 1500FT AMSL

**A1287/20**UNMANNED AIRCRAFT WILL TAKE PLACE WITHIN AREA BOUNDED BY THE  
FOLLOWING COORD POINTS:

473030N0190208E

473001N0190217E

473007N0190245E

472935N0190302E

472924N0190215E

472858N0190219E

472919N0190343E

473028N0190306E

473030N0190208E.

FURTHER INFO ABOUT THE ACTUAL OPR HR VIA TEL: +36 30 880 4254.

F) GND G) 1500FT AMSL

**A1291/20**UNMANNED AIRCRAFT WILL TAKE PLACE WITHIN AREA BOUNDED BY THE  
FOLLOWING COORD POINTS:

472928N0190212E

472858N0190216E

472925N0190119E

473030N0190105E

473029N0190206E

473017N0190210E

473020N0190157E

473013N0190137E

473004N0190140E

472951N0190141E

472928N0190212E.

FURTHER INFO ABOUT THE ACTUAL OPR HR VIA TEL: +36 30 880 4254

F) GND G) 1500FT AMSL

**A1678/20**

0600-2200

UNMANNED AIRCRAFT WILL TAKE PLACE WITHIN AREA BOUNDED BY THE FOLLOWING COORD POINTS:

465832N0181249E

465845N0181351E

465611N0182418E

465505N0182846E

465340N0183022E

465327N0181839E

465535N0182318E

465712N0181558E

465643N0181433E

465832N0181249E.

FURTHER INFO ABOUT THE ACTUAL OPR HR VIA TEL: +36 30 512 3815.

F) GND G) 1500FT AMSL

**A1576/20**

0430-1900

UNMANNED AIRCRAFT WILL TAKE PLACE BOUNDED BY THE FOLLOWING COORD POINTS:

463402N0203814E

463409N0203828E

463401N0203836E

463404N0203841E

463354N0203844E

463347N0203830E

463402N0203814E.

FURTHER INFO ABOUT THE ACTUAL OPR HR VIA TEL: +36 30 617 0431.

F) GND G) 1000FT AMSL

**A1372/20**

0400-1900

UNMANNED AIRCRAFT WILL TAKE PLACE WITHIN AREA BOUNDED BY THE FOLLOWING COORD POINTS:

471925N0185358E

471807N0185335E

471809N0185440E

471744N0185517E

471922N0185623E

471929N0185557E

471925N0185358E.

FURTHER INFO ABOUT THE ACTUAL OPR HR VIA TEL: +36 30 750 1831.

F) GND G) 1000FT AMSL

**A1561/20**

0300-2000

UNMANNED AIRCRAFT WILL TAKE PLACE WITHIN 3000M RADIUS CENTERED AT COORD POINT 471309N 0183811E.

FURTHER INFO ABOUT THE ACTUAL OPR HR VIA TEL: +36 70 292 8408.

F) GND G) 2000FT AMSL

**A1567/20**

0300-1900

UNMANNED AIRCRAFT WILL TAKE PLACE WITHIN 3200M RADIUS CENTERED AT COORD POINT 472234N 0185146E.

FURTHER INFO ABOUT THE ACTUAL OPR HR VIA TEL: +36 70 292 8408.

F) GND G) 2500FT AMSL

**A1537/20**

0700-1700

UNMANNED AIRCRAFT WILL TAKE PLACE WITHIN AREA BOUNDED BY THE FOLLOWING COORD POINTS:

472648N0185914E

472653N0185800E

472659N0185816E

472656N0185912E

472648N0185914E.

FURTHER INFO ABOUT THE ACTUAL OPR HR VIA TEL: +36 30 528 1321.

F) GND G) 600FT AMSL

**A1360/20**

0700-2000

UNMANNED AIRCRAFT WILL TAKE PLACE WITHIN 3000M RADIUS CENTERED AT COORD POINT 465208N 0175408E.

FURTHER INFO ABOUT THE ACTUAL OPR HR VIA TEL: +36 30 996 8256.

F) GND G) 1000FT AMSL

**A1536/20**

UNMANNED AIRCRAFT WILL TAKE PLACE WITHIN 200M RADIUS CENTERED AT COORD POINT 472755N 0213755E.

FURTHER INFO ABOUT THE ACTUAL OPR HR VIA TEL: +36 30 966 4324.

F) GND G) 1000FT AMSL

**A1562/20**

UNMANNED AIRCRAFT WILL TAKE PLACE WITHIN AREA BOUNDED BY THE FOLLOWING COORD POINTS:

474722N0184354E

474815N0184356E

474832N0184406E

474842N0184425E

474815N0184453E

474718N0184457E

474722N0184354E.

FURTHER INFO ABOUT THE ACTUAL OPR HR VIA TEL: +36 70 371 3375.

F) GND G) 2500FT AMSL

**A1565/20**

UNMANNED AIRCRAFT WILL TAKE PLACE WITHIN 200M RADIUS CENTERED AT COORD POINT 474426N 0180401E.

FURTHER INFO ABOUT THE ACTUAL OPR HR VIA TEL: +36 30 966 4324.

F) GND G) 1000FT AMSL

**A1570/20**

UNMANNED AIRCRAFT WILL TAKE PLACE WITHIN 100M RADIUS CENTERED AT COORD POINT 473107N 0190204E.

FURTHER INFO ABOUT THE ACTUAL OPR HR VIA TEL: +36 30 966 4324.

F) GND G) 1000FT AMSL

**A1608/20**

UNMANNED AIRCRAFT WILL TAKE PLACE WITHIN AREA BOUNDED BY THE FOLLOWING COORD POINTS:

472821N0190552E

472825N0190557E

472830N0190559E

472823N0190618E

472816N0190602E

472821N0190552E.

FURTHER INFO ABOUT THE ACTUAL OPR HR VIA TEL: +36 30 966 4324.

F) GND G) 1000FT AMSL

**A1610/20**

UNMANNED AIRCRAFT WILL TAKE PLACE WITHIN 300M RADIUS CENTERED AT COORD POINT 472144N 0191248E.

FURTHER INFO ABOUT THE ACTUAL OPR HR VIA TEL: +36 30 966 4324.

F) GND G) 1000FT AMSL



**A1646/20**

UNMANNED AIRCRAFT WILL TAKE PLACE WITHIN 100M RADIUS CENTERED AT  
COORD POINT 473248N 0190427E.  
FURTHER INFO ABOUT THE ACTUAL OPR HR VIA TEL: +36 30 966 4324.  
F) GND G) 1000FT AMSL

**A1647/20**

UNMANNED AIRCRAFT WILL TAKE PLACE WITHIN 100M RADIUS CENTERED AT  
COORD POINT 473322N 0190215E.  
FURTHER INFO ABOUT THE ACTUAL OPR HR VIA TEL: +36 30 966 4324.  
F) GND G) 1000FT AMSL

**A1657/20**

UNMANNED AIRCRAFT WILL TAKE PLACE WITHIN 100M RADIUS CENTERED AT  
COORD POINT 473553N 0190324E.  
FURTHER INFO ABOUT THE ACTUAL OPR HR VIA TEL: +36 30 966 4324.  
F) GND G) 1000FT AMSL

**A1659/20**

UNMANNED AIRCRAFT WILL TAKE PLACE WITHIN 200M RADIUS CENTERED AT  
COORD POINT 472801N 0190331E. FURTHER INFO ABOUT THE ACTUAL OPR HR  
VIA TEL: +36 30 966 4324.  
F) GND G) 1000FT AMSL

**A1673/20**

UNMANNED AIRCRAFT WILL TAKE PLACE WITHIN 100M RADIUS CENTERED AT  
COORD POINT 474727N 0184349E.  
FURTHER INFO ABOUT THE ACTUAL OPR HR VIA TEL: +36 30 966 4324.  
F) GND G) 1000FT AMSL

**A1535/20**

UNMANNED AIRCRAFT WILL TAKE PLACE WITHIN 1500M RADIUS CENTERED AT  
COORD POINT 473411N 0213122E.  
FURTHER INFO ABOUT THE ACTUAL OPR HR VIA TEL: +36 30 966 4324.  
F) GND G) 1000FT AMSL

**A1533/20**

0800-2230  
UNMANNED AIRCRAFT WILL TAKE PLACE WITHIN AREA BOUNDED BY THE  
FOLLOWING COORD POINTS:  
473030N0190250E  
473033N0190213E  
473145N0190219E  
473128N0190319E  
473030N0190250E.  
FURTHER INFO ABOUT THE ACTUAL OPR HR VIA TEL: +36 30 247 0062.  
F) GND G) 1500FT AMSL

**A1922/20**

0500-1800  
UNMANNED AIRCRAFT WILL TAKE PLACE WITHIN AREA BOUNDED BY THE  
FOLLOWING COORD POINTS:  
470910N0172155E  
470859N0172204E  
470903N0172218E  
470901N0172228E  
470915N0172213E  
470910N0172155E.  
FURTHER INFO ABOUT THE ACTUAL OPR HR VIA TEL: +36 70 881 1870.  
F) GND G) 2500FT AMSL

**A1656/20**

0430-2200

UNMANNED AIRCRAFT WILL TAKE PLACE WITHIN AREA BOUNDED BY THE FOLLOWING COORD POINTS:

473901N0190106E

473918N0185838E

473811N0185756E

473752N0185555E

473617N0185843E

473808N0190124E

473901N0190106E.

FURTHER INFO ABOUT THE ACTUAL OPR HR VIA TEL: +36 30 523 5490.

F) GND G) 1500FT AMSL

**A1530/20**

0200-2000

UNMANNED AIRCRAFT WILL TAKE PLACE WITHIN 250M RADIUS CENTERED AT COORD POINT 472632N 0190917E.

FURTHER INFO ABOUT THE ACTUAL OPR HR VIA TEL: +36 20 965 9171.

F) GND G) 1500FT AMSL

**A1569/20**

0700-1900

UNMANNED AIRCRAFT WILL TAKE PLACE WITHIN 600M RADIUS CENTERED AT COORD POINT 472900N 0185921E.

FURTHER INFO ABOUT THE ACTUAL OPR HR VIA TEL: +36 70 450 5960.

F) GND G) 1500FT AMSL

**A1670/20**

0600-2200

UNMANNED AIRCRAFT WILL TAKE PLACE BOUNDED BY THE FOLLOWING COORDINATES:

465556N0185300E

465503N0185126E

465338N0183043E

465508N0182900E

465629N0183539E

465556N0185300E.

FURTHER INFO ABOUT THE ACTUAL OPR HR VIA TEL: +36 30 512 3815.

F) GND G) 1500FT AMSL

**A1605/20**

0400-2000

UNMANNED AIRCRAFT WILL TAKE PLACE WITHIN 1000M RADIUS CENTERED AT COORD POINT 462339N 0195323E.

FURTHER INFO ABOUT THE ACTUAL OPR HR VIA TEL: +36 30 317 8352.

F) GND G) 1000FT AMSL

**A1494/20**

0500-2000

UNMANNED AIRCRAFT WILL TAKE PLACE WITHIN 1000M RADIUS CENTERED AT COORD POINT 465320N 0165016E.

FURTHER INFO ABOUT THE ACTUAL OPR HR VIA TEL: +36 30 633 8027.

F) GND G) 1000FT AMSL

**A1841/20**

UNMANNED AIRCRAFT WILL TAKE PLACE BOUNDED BY THE FOLLOWING COORDINATES:

475843N0222828E

480307N0225204E

STATE BORDER

482401N0220925E

482307N0220906E

481305N0220456E

475953N0220450E

475705N0221858E

475843N0222828E.

FURTHER INFO ABOUT THE ACTUAL OPR HR VIA TEL: +36 20 808 6727.

F) GND G) 1500FT AMSL

**A1454/20**

0500-2000

UNMANNED AIRCRAFT WILL TAKE PLACE WITHIN 200M RADIUS CENTERED AT COORD POINT 475414N 0202246E.

FURTHER INFO ABOUT THE ACTUAL OPR HR VIA TEL: +36 30 583 1712.

F) GND G) 1500FT AMSL

**A1645/20**

UNMANNED AIRCRAFT WILL TAKE PLACE WITHIN AREA BOUNDED BY THE FOLLOWING COORD POINTS:

472856N0190321E

472907N0190338E

472847N0190359E

472830N0190323E

472839N0190257E

472905N0190310E

472856N0190321E.

FURTHER INFO ABOUT THE ACTUAL OPR HR VIA TEL: +36 20 318 7624.

F) GND G) 1000FT AMSL

**A1493/20**

UNMANNED AIRCRAFT WILL TAKE PLACE WITHIN 600M RADIUS CENTERED AT COORD POINT 472812N 0183522E.

FURTHER INFO ABOUT THE ACTUAL OPR HR VIA TEL: +36 30 378 0427.

F) GND G) 1000FT AMSL

**A1155/20**

0700-2100

UNMANNED AIRCRAFT WILL TAKE PLACE WITHIN AREA BOUNDED BY THE FOLLOWING COORD POINTS:

473006N0190243E

472952N0190148E

472927N0190219E

472937N0190258E

473006N0190243E.

FURTHER INFO ABOUT THE ACTUAL OPR HR VIA TEL: +36 30 821 2323.

F) GND G) 1000FT AMSL

**A1529/20**

0600-2000

UNMANNED AIRCRAFT WILL TAKE PLACE WITHIN 300M RADIUS CENTERED AT COORD POINT 472335N 0190851E.

FURTHER INFO ABOUT THE ACTUAL OPR HR VIA TEL: +36 30 260 4418.

F) GND G) 1500FT AMSL

**A1446/20**

0600-2200

UNMANNED AIRCRAFT WILL TAKE PLACE WITHIN AREA BOUNDED BY THE FOLLOWING COORD POINTS:

463200N0185253E

463224N0185243E

463214N0185423E

463151N0185439E

463200N0185253E.

FURTHER INFO ABOUT THE ACTUAL OPR HR VIA TEL: +36 30 512 3815.

F) GND G) 1500FT AMSL

**A1487/20**

0600-1900

UNMANNED AIRCRAFT WILL TAKE PLACE WITHIN AREA BOUNDED BY THE FOLLOWING COORD POINTS:

472944N0190705E

472953N0190658E

472954N0190702E

472946N0190708E

472944N0190705E.

FURTHER INFO ABOUT THE ACTUAL OPR HR VIA TEL: +36 30 245 0809.

F) GND G) 900FT AMSL

**A1492/20**

0600-1900

UNMANNED AIRCRAFT WILL TAKE PLACE WITHIN AREA BOUNDED BY THE FOLLOWING COORD POINTS:

473023N0185811E

473002N0185759E

473002N0185755E

473005N0185748E

473026N0185801E

473023N0185811E.

FURTHER INFO ABOUT THE ACTUAL OPR HR VIA TEL: +36 30 245 0809

F) GND G) 2500FT AMSL

**A1486/20**

0500-1900

UNMANNED AIRCRAFT WILL TAKE PLACE WITHIN AREA BOUNDED BY THE FOLLOWING COORD POINTS:

471950N0191756E

472019N0191841E

471912N0192044E

471752N0192103E

471851N0191922E

471938N0191814E

471950N0191756E.

FURTHER INFO ABOUT THE ACTUAL OPR HR VIA TEL: +36 30 880 4254.

F) GND G) 1000FT AMSL

**A1769/20**

MAY 23 24 30 31 0400-2000, JUN 06 07 13 14 20 21 0400-2000

AEROBATICS WILL TAKE PLACE WITHIN AREA BOUNDED BY THE FOLLOWING COORD POINT:

470304N0195208E

471927N0200302E

473957N0195817E

473200N0201358E

470913N0201353E

465945N0200755E

470304N0195208E

FURTHER INFO ABOUT THE ACTUAL OPR HR VIA TEL: +36 30 476 7752.

F) 5500FT AMSL G) 7500FT AMSL

**A1560/20**

0300-1900

UNMANNED AIRCRAFT WILL TAKE PLACE WITHIN 2000M RADIUS CENTERED AT  
COORD POINT 472243N 0185605E.

FURTHER INFO ABOUT THE ACTUAL OPR HR VIA TEL: +36 70 292 8408.

F) GND G) 2500FT AMSL

**A1578/20**UNMANNED AIRCRAFT WILL TAKE PLACE BOUNDED BY THE FOLLOWING COORD  
POINTS:

472801N0181500E

472908N0181540E

473043N0181545E

473105N0181701E

473013N0181719E

472925N0181807E

472801N0181500E.

FURTHER INFO ABOUT THE ACTUAL OPR HR VIA TEL: +36 70 371 3375.

F) GND G) 2500FT AMSL

**A1443/20**TEMPORARY RESTRICTED AREA ESTABLISHED DUE TO MILITARY OPERATIONS  
WITHIN AREA BOUNDED BY THE FLW COORD POINTS:

463747N0212055E

464613N0212426E

465341N0212325E

471152N0212607E

470945N0214841E STATE BORDER 463747N0212055E.

FURTHER INFO ABOUT THE ACTUAL OPR HR VIA TEL: +36 88 543 036.

F) GND G) 1500FT AMSL

**A1453/20**TEMPORARY RESTRICTED AREA ESTABLISHED DUE TO MILITARY OPERATIONS  
WITHIN AREA BOUNDED BY THE FLW COORD POINTS:

470945N0214841E

471152N0212607E

473338N0215503E

475654N0221905E

480307N0225204E STATE BORDER 470945N0214841E.

FURTHER INFO ABOUT THE ACTUAL OPR HR VIA TEL: +36 88 543 036.

F) GND G) 1500FT AMSL

**A1491/20**

0600-2000

UNMANNED AIRCRAFT WILL TAKE PLACE WITHIN AREA BOUNDED BY THE  
FOLLOWING COORD POINTS:

462307N0184958E

462649N0184346E

462742N0185019E

462606N0185404E

462307N0184958E.

FURTHER INFO ABOUT THE ACTUAL OPR HR VIA TEL: +36 20 411 5283

F) GND G) 1500FT AMSL

**A1564/20**

0500-1800

UNMANNED AIRCRAFT WILL TAKE PLACE WITHIN 1000M RADIUS CENTERED AT  
COORD POINT 464201N 0171419E.

FURTHER INFO ABOUT THE ACTUAL OPR HR VIA TEL: +36 70 881 1870.

F) GND G) 1000FT AMSL

**A1444/20**

0500-2000

UNMANNED AIRCRAFT WILL TAKE PLACE WITHIN 400M RADIUS CENTERED AT  
COORD POINT 473429N 0194506E.

FURTHER INFO ABOUT THE ACTUAL OPR HR VIA TEL: +36 20 662 4343.

F) GND G) 1000FT AMSL

**A1442/20**

TEMPORARY RESTRICTED AREA ESTABLISHED DUE TO MILITARY OPERATIONS  
WITHIN AREA BOUNDED BY THE FLW COORD POINTS:

460921N0201807E

461500N0201300E

462529N0205740E

462629N0211307E

462849N0211712E STATE BORDER 460921N0201807E.

FURTHER INFO ABOUT THE ACTUAL OPR HR VIA TEL: +36 88 543 036.

F) GND G) 1500FT AMSL

**A1770/20**

UNMANNED AIRCRAFT WILL TAKE PLACE WITHIN 500M RADIUS CENTERED AT  
COORD POINT 472938N0185945E.

FURTHER INFO ABOUT THE ACTUAL OPR HR VIA TEL: +36 70 701 3808.

F) GND G) 1500FT AMSL

**A1579/20**

0700-1800

UNMANNED AIRCRAFT WILL TAKE PLACE WITHIN AREA BOUNDED BY THE  
FOLLOWING COORD POINTS:

473108N0182901E

473126N0182855E

473127N0182906E

473110N0182913E

473108N0182901E.

FURTHER INFO ABOUT THE ACTUAL OPR HR VIA TEL: +36 70 369 9463.

F) GND G) 1000FT AMSL

**A1484/20**

0700-1400

TEMPORARY RESTRICTED AREA ESTABLISHED DUE TO MILITARY OPERATIONS  
WITHIN AREA BOUNDED BY THE FOLLOWING COORD POINTS: 474454N0191959E

474852N0191533E

474601N0191244E

474454N0191959E.

FURTHER INFO ABOUT THE ACTUAL OPR HR VIA TEL: +36 30 777 5073.

F) GND G) 4500FT AMSL

**A1478/20**

0600-1800

UNMANNED AIRCRAFT WILL TAKE PLACE WITHIN 200M RADIUS CENTERED AT  
COORD POINT 471839N 0184650E.

FURTHER INFO ABOUT THE ACTUAL OPR HR VIA TEL: +36 30 260 4418.

F) GND G) 700FT AMSL

**A1483/20**

0600-1800

UNMANNED AIRCRAFT WILL TAKE PLACE WITHIN 300M. RADIUS CENTERED AT  
COORD POINT 470726N 0211152E.

FURTHER INFO ABOUT THE ACTUAL OPR HR VIA TEL: +36 30 260 4418.

F) GND G) 700FT AMSL

**A1485/20**

0600-1800

UNMANNED AIRCRAFT WILL TAKE PLACE WITHIN 400M RADIUS CENTERED AT  
COORD POINT 463532N 0183911E.

FURTHER INFO ABOUT THE ACTUAL OPR HR VIA TEL: +36 30 260 4418.

F) GND G) 700FT AMSL

**A1490/20**

0600-1800

UNMANNED AIRCRAFT WILL TAKE PLACE WITHIN 200M RADIUS CENTERED AT  
COORD POINT 462944N 0163517E.

FURTHER INFO ABOUT THE ACTUAL OPR HR VIA TEL: +36 30 260 4418.

F) GND G) 900M AMSL

**A1488/20**

0500-1800

UNMANNED AIRCRAFT WILL TAKE PLACE WITHIN 500M RADIUS CENTERED AT  
COORD POINT 470845N 0172218E.

FURTHER INFO ABOUT THE ACTUAL OPR HR VIA TEL: +36 70 881 1870.

F) GND G) 2500FT AMSL

**A1489/20**

0500-1900

UNMANNED AIRCRAFT WILL TAKE PLACE WITHIN AREA BOUNDED BY THE  
FOLLOWING COORD POINTS:

473615N0174246E

473619N0174253E

473605N0174310E

473601N0174303E

473615N0174246E.

FURTHER INFO ABOUT THE ACTUAL OPR HR VIA TEL: +36 30 261 7426.

F) GND G) 1500FT AMSL

**A1574/20**

0400-2000

UNMANNED AIRCRAFT WILL TAKE PLACE WITHIN AREA BOUNDED BY THE  
FOLLOWING COORD POINTS:

473659N0194036E

473713N0194010E

473721N0194021E

473708N0194046E

473659N0194036E.

FURTHER INFO ABOUT THE ACTUAL OPR HR VIA TEL: +36 30 478 7329.

F) GND G) 1000FT AMSL

**A1575/20**

0400-2000

UNMANNED AIRCRAFT WILL TAKE PLACE WITHIN AREA BOUNDED BY THE  
FOLLOWING COORD POINTS:

473034N0183733E

473029N0183740E

473023N0183742E

473024N0183751E

473035N0183742E

473034N0183733E.

FURTHER INFO ABOUT THE ACTUAL OPR HR VIA TEL: +36 30 478 7329.

F) GND G) 1000FT AMSL

**A1581/20**

0400-2000

UNMANNED AIRCRAFT WILL TAKE PLACE WITHIN AREA BOUNDED BY THE  
FOLLOWING COORD POINTS:

471149N0194525E

471151N0194517E

471200N0194525E

471158N0194532E

471149N0194525E.

FURTHER INFO ABOUT THE ACTUAL OPR HR VIA TEL: +36 30 478 7329.

F) GND G) 1000FT AMSL

**A1479/20**

0400-1800

UNMANNED AIRCRAFT WILL TAKE PLACE WITHIN AREA BOUNDED BY THE FOLLOWING COORD POINTS:

471104N0201919E

471031N0201932E

471044N0202234E

471121N0202253E

471226N0202058E

471304N0201633E

471231N0201627E

471210N0201855E

471143N0201945E

471104N0201919E.

FURTHER INFO ABOUT THE ACTUAL OPR HR VIA TEL: +36 20 234 4582.

F) GND G) 1500FT AMSL

**A1534/20**

UNMANNED AIRCRAFT WILL TAKE PLACE WITHIN 300M RADIUS CENTERED AT COORD POINT 472044N 0182107E.

FURTHER INFO ABOUT THE ACTUAL OPR HR VIA TEL: +36 30 984 0540.

F) GND G) 1000FT AMSL

**A1480/20**

0400-1800

AIR DISPLAY WILL TAKE PLACE WITHIN 1200M RADIUS CENTERED AT COORD POINT 471750N 0185027E.

FURTHER INFO ABOUT THE ACTUAL OPR HR VIA TEL: +36 1 999 1174.

F) GND G) 4500FT AMSL

**A0982/20**

UNMANNED AIRCRAFT WILL TAKE PLACE WITHIN AREA BOUNDED BY THE FOLLOWING COORD POINTS:

465424N0200056E

465341N0195951E

465133N0200348E

465219N0200903E

465324N0200819E

465233N0200432E

465424N0200056E.

FURTHER INFO ABOUT THE ACTUAL OPR HR VIA TEL: +36 30 512 3815.

F) GND G) 1500FT AMSL

**A0999/20**

UNMANNED AIRCRAFT WILL TAKE PLACE WITHIN 400M RADIUS CENTERED AT COORD POINT 473011N 0190553E.

FURTHER INFO ABOUT THE ACTUAL OPR HR VIA TEL: +36 70 311 3513.

F) GND G) 1000FT AMSL

**A1451/20**

UNMANNED AIRCRAFT WILL TAKE PLACE WITHIN 2000M RADIUS CENTERED AT COORD POINT 472204N 0182316E.

FURTHER INFO ABOUT THE ACTUAL OPR HR VIA TEL: +36 20 468 9630.

F) GND G) 1000FT AMSL

**A1549/20**

0800-1500

UNMANNED AIRCRAFT WILL TAKE PLACE WITHIN AREA BOUNDED BY THE FOLLOWING COORD POINTS:

465603N0204054E

465546N0204227E

465426N0204138E

465452N0204011E

465603N0204054E.

FURTHER INFO ABOUT THE ACTUAL OPR HR VIA TEL: +36 70 684 1407.

F) GND G) 1000FT AMSL



**A1550/20**

0800-1500

UNMANNED AIRCRAFT WILL TAKE PLACE WITHIN AREA BOUNDED BY THE FOLLOWING COORD POINTS:

465327N0203358E

465317N0203438E

465245N0203410E

465253N0203325E

465327N0203358E.

FURTHER INFO ABOUT THE ACTUAL OPR HR VIA TEL: +36 70 684 1407.

F) GND G) 1000FT AMSL

**A1552/20**

0800-1500

UNMANNED AIRCRAFT WILL TAKE PLACE WITHIN AREA BOUNDED BY THE FOLLOWING COORD POINTS:

465228N0203109E

465224N0203151E

465102N0203138E

465109N0203038E

465228N0203109E.

FURTHER INFO ABOUT THE ACTUAL OPR HR VIA TEL: +36 70 684 1407.

F) GND G) 1000FT AMSL

**A1481/20**

0700-2300

UNMANNED AIRCRAFT WILL TAKE PLACE WITHIN 1800M RADIUS CENTERED AT COORD POINT 460403N 0183935E.

FURTHER INFO ABOUT THE ACTUAL OPR HR VIA TEL: +36 20 427 6647.

F) GND G) 400FT AMSL

**A1482/20**

0500-1900

UNMANNED AIRCRAFT WILL TAKE PLACE WITHIN AREA BOUNDED BY THE FOLLOWING COORD POINTS:

465358N0193946E

465338N0194002E

465352N0194036E

465411N0194019E

465358N0193946E.

FURTHER INFO ABOUT THE ACTUAL OPR HR VIA TEL: +36 70 270 4578.

F) GND G) 1500FT AMSL

**A1013/20**

UNMANNED AIRCRAFT WILL TAKE PLACE WITHIN AREA BOUNDED BY THE FOLLOWING COORD POINTS:

474624N0190726E

474622N0190640E

474506N0190656E

474506N0190758E

474550N0190746E

474624N0190726E.

FURTHER INFO ABOUT THE ACTUAL OPR HR VIA TEL: +36 30 229 8351.

F) GND G) 2500FT AMSL

**A1018/20**

UNMANNED AIRCRAFT WILL TAKE PLACE WITHIN 4000M RADIUS CENTERED AT COORD POINT 470739N 0184014E.

FURTHER INFO ABOUT THE ACTUAL OPR HR VIA TEL: +36 30 836 7509.

F) GND G) 4000FT AMSL

**A1017/20**

UNMANNED AIRCRAFT WILL TAKE PLACE WITHIN AREA BOUNDED BY THE FOLLOWING COORD POINTS:

473530N0185702E  
473530N0185633E  
473539N0185636E  
473537N0185659E  
473530N0185702E.

FURTHER INFO ABOUT THE ACTUAL OPR HR VIA TEL: +36 30 949 5056.  
F) GND G) 1500FT AMSL

**A1141/20**

UNMANNED AIRCRAFT WILL TAKE PLACE BOUNDED BY THE FOLLOWING COORDINATES:

472340N0191112E  
472344N0191119E  
472335N0191131E  
472331N0191123E  
472340N0191112E.

FURTHER INFO ABOUT THE ACTUAL OPR HR VIA TEL: +36 70 524 6687.  
F) GND G) 1500FT AMSL

**A1225/20**

UNMANNED AIRCRAFT WILL TAKE PLACE BOUNDED BY THE FOLLOWING COORDINATES:

471637N0185949E  
471653N0185858E  
471702N0185945E  
471651N0190004E  
471637N0185949E.

FURTHER INFO ABOUT THE ACTUAL OPR HR VIA TEL: +36 20 448 9196.  
F) GND G) 2500FT AMSL

**A1450/20**

TEMPORARY RESTRICTED AREA ESTABLISHED DUE TO MILITARY OPERATION WITHIN AREA BOUNDED BY THE FLW COORD POINTS:

474130N0215420E  
474012N0215133E  
474138N0214937E  
474142N0214617E  
473746N0213931E  
473800N0213352E  
474349N0213520E  
474617N0215143E  
474130N0215420E.

FURTHER INFO ABOUT THE ACTUAL OPR HR VIA TEL: +36 30 860 5024.  
F) GND G) 3500FT AMSL

**A1441/20**

TEMPORARY RESTRICTED AREA ESTABLISHED DUE TO MILITARY OPERATIONS WITHIN AREA BOUNDED BY THE FLW COORD POINTS:

455428N0185004E  
460013N0184753E  
460950N0190957E  
461651N0193417E  
461500N0200000E  
461217N0200526E  
461500N0201300E  
460921N0201807E STATE BORDER 455428N0185004E.

FURTHER INFO ABOUT THE ACTUAL OPR HR VIA TEL: +36 88 543 036.  
F) GND G) 1500FT AMSL

**A1452/20**

TEMPORARY RESTRICTED AREA ESTABLISHED DUE TO MILITARY OPERATIONS  
WITHIN AREA BOUNDED BY THE FLW COORD POINTS:

463128N0163150E

463851N0164616E

462158N0170416E

460242N0173732E

455347N0175950E

454614N0181508E

455106N0182820E

460013N0184753E

455428N0185004E STATE BORDER 463128N0163150E.

FURTHER INFO ABOUT THE ACTUAL OPR HR VIA TEL: +36 88 543 036.

F) GND G) 1500FT AMSL

**A1440/20**

0600-2200

UNMANNED AIRCRAFT WILL TAKE PLACE WITHIN AREA BOUNDED BY THE  
FOLLOWING COORD POINTS:

463501N0174759E

463457N0174932E

462525N0174808E

462519N0174538E

463501N0174759E.

FURTHER INFO ABOUT THE ACTUAL OPR HR VIA TEL: +36 30 512 3815.

F) GND G) 1500FT AMSL

**A1640/20**

UNMANNED AIRCRAFT WILL TAKE PLACE WITHIN AREA BOUNDED BY THE  
FOLLOWING COORD POINTS:

474508N0180511E

474507N0180448E

474521N0180449E

474521N0180512E

474508N0180511E.

FURTHER INFO ABOUT THE ACTUAL OPR HR VIA TEL: +44 7885293391.

F) GND G) 1000FT AMSL

**A1403/20**

0800-1900

UNMANNED AIRCRAFT WILL TAKE PLACE WITHIN AREA BOUNDED BY THE  
FOLLOWING COORD POINTS:

480845N0204725E

480748N0204743E

480743N0204714E

480706N0204732E

480659N0204921E

480830N0204951E

480900N0205131E

481216N0205709E

481254N0205529E

480845N0204725E.

FURTHER INFO ABOUT THE ACTUAL OPR HR VIA TEL: +36 30 976 9083.

F) GND G) 1500FT AMSL

**A1449/20**

0700-1900

UNMANNED AIRCRAFT WILL TAKE PLACE WITHIN AREA BOUNDED BY THE FOLLOWING COORD POINTS:

473424N0170436E

473504N0165956E

473554N0170118E

473527N0170637E

473424N0170436E.

FURTHER INFO ABOUT THE ACTUAL OPR HR VIA TEL: +36 30 640 7322.

F) GND G) 1000FT AMSL

**A1556/20**

0600-2100

UNMANNED AIRCRAFT WILL TAKE PLACE WITHIN AREA BOUNDED BY THE FOLLOWING COORD POINTS:

464259N0174631E

464325N0175531E

463444N0175753E

463617N0174840E

463918N0174739E

464259N0174631E.

FURTHER INFO ABOUT THE ACTUAL OPR HR VIA TEL: +36 30 371 9688.

F) GND G) 1000FT AMSL

**A1369/20**

0600-2000

UNMANNED AIRCRAFT WILL TAKE PLACE WITHIN AREA BOUNDED BY THE FOLLOWING COORD POINTS:

473839N0190445E

473848N0190406E

474123N0190451E

474122N0190521E

473839N0190445E.

FURTHER INFO ABOUT THE ACTUAL OPR HR VIA TEL: +36 30 902 7345.

F) GND G) 1000FT AMSL

**A1469/20**

0600-1900

UNMANNED AIRCRAFT WILL TAKE PLACE WITHIN 2300M RADIUS CENTERED AT COORD POINT 473407N 0193210E.

FURTHER INFO ABOUT THE ACTUAL OPR HR VIA TEL: +36 30 431 3624.

F) GND G) 200FT AMSL

**A1439/20**

0500-2000

UNMANNED AIRCRAFT WILL TAKE PLACE WITHIN 3500M RADIUS CENTERED AT COORD POINT 471525N 0200745E.

FURTHER INFO ABOUT THE ACTUAL OPR HR VIA TEL: +36 20 254 0404.

F) GND G) 1500FT AMSL

**A1471/20**

0500-2200

UNMANNED AIRCRAFT WILL TAKE PLACE WITHIN AREA BOUNDED BY THE FOLLOWING COORD POINTS:

473940N0212828E

474019N0212750E

474036N0212844E

474003N0212924E

473940N0212828E.

FURTHER INFO ABOUT THE ACTUAL OPR HR VIA TEL: +36 30 559 5825.

F) GND G) 1000FT AMSL

**A1472/20**

0400-2000

UNMANNED AIRCRAFT WILL TAKE PLACE WITHIN AREA BOUNDED BY THE FOLLOWING COORD POINTS:

464659N0172837E

464948N0172827E

464955N0173133E

464709N0173142E

464659N0172837E.

FURTHER INFO ABOUT THE ACTUAL OPR HR VIA TEL: +36 70 420 9665.

F) GND G) 2000FT AMSL

**A1081/20**

UNMANNED AIRCRAFT WILL TAKE PLACE WITHIN 4200M RADIUS CENTERED AT COORD POINT 470141N 0185504E.

FURTHER INFO ABOUT THE ACTUAL OPR HR VIA TEL: +36 70 770 0882.

F) GND G) 1500FT AMSL

**A1438/20**

UNMANNED AIRCRAFT WILL TAKE PLACE WITHIN AREA BOUNDED BY THE FOLLOWING COORD POINTS:

465046N0194241E

465118N0194203E

465150N0194351E

465110N0194424E

465046N0194241E.

FURTHER INFO ABOUT THE ACTUAL OPR HR VIA TEL: +36 20 985 0309.

F) GND G) 1500FT AMSL

**A0948/20**

UNMANNED AIRCRAFT WILL TAKE PLACE WITHIN AREA BOUNDED BY THE FOLLOWING COORD POINTS:

473502N0191405E

473530N0191445E

473455N0191610E

473427N0191519E

473502N0191405E

FURTHER INFO ABOUT THE ACTUAL OPR HR VIA TEL: +36 20 539 2144.

F) GND G) 1000FT AMSL



LZBB

BRATISLAVA FIR

+++++ FIR/UIR +++++

**A0958/20**

COVID-19: FLIGHT RESTRICTIONS

CIVIL FLIGHTS DEPARTING FROM THE TERRITORY OF ANOTHER STATE AND LANDING IN THE TERRITORY OF THE SLOVAK REPUBLIC ARE PROHIBITED. EXEMPTED ARE:

1. CARGO AND POSTAL FLIGHTS
  2. FLIGHTS ENGAGED IN A SEARCH AND RESCUE MISSION
  3. FIRE-FIGHTING FLIGHTS
  4. RESCUE OPS FLIGHTS IN EMERGENCIES
  5. FLIGHTS OPERATING ON A HUMANITARIAN MISSION
  6. MEDICAL FLIGHTS DECLARED BY MEDICAL AUTHORITIES
  7. TECHNICAL AND POSITIONING FLIGHTS
  8. ALL FLIGHTS OF ACFT WITH PASSENGERS ON BOARD WHO HAVE TEMPORARY OR PERMANENT RESIDENCE IN THE SLOVAK REPUBLIC WITH REMARK REPATRIATION IN FPL
  9. TECHNICAL STOPS FOR NON-COMMERCIAL PURPOSE TO REFUEL THE ACFT AND TO RESPOND TO SOME ABNORMAL SITUATION OR EMERGENCY NEED TO LAND THE ACFT WITHOUT THE POSSIBILITY OF EMBARKING OR DISEMBARKING OF PASSENGERS AND WITHOUT LOADING OR UNLOADING CARGO
- END PART 1 OF 2

**A0958/20**

10. FLIGHTS FOR SUPPORTING ECONOMIC AND SOCIAL FUNCTIONS OF THE STATE WITH THE APPROVAL OF THE MINISTER OF TRANSPORT AND CONSTRUCTION OF THE SLOVAK REPUBLIC

11. FLIGHTS OF ACFT WITH LESS THAN 20 SEATS IN NON-SCHEDULED AIR TRANSPORT AND GA FLIGHTS WITH PERSONS ON BOARD WHO HAVE TEMPORARY OR PERMANENT RESIDENCE IN THE SLOVAK REPUBLIC DEPARTING FROM THE TERRITORY OF POLAND AND LANDING ONLY AT AIRPORTS LZIB, LZKZ OR LZTT

12. ALL FLIGHTS DEPARTING FROM THE TERRITORY OF BULGARIA, CYPRUS, CZECH REPUBLIC, DENMARK, ESTONIA, FINLAND, GREECE, CROATIA, ICELAND, LICHTENSTEIN, LITHUANIA, LATVIA, HUNGARY, MALTA, GERMANY, NORWAY, AUSTRIA, SLOVENIA OR SWITZERLAND AND LANDING IN THE TERRITORY OF THE SLOVAK REPUBLIC.

END PART 2 OF 2

**A0888/20**

COVID-19: CREWS/PASSENGERS REQUIREMENTS

BASED ON THE DECREE OF THE GOVERNMENT OF THE SLOVAK REPUBLIC THE TEMPORARY REINTRODUCTION OF BORDER CONTROL HAS BEEN APPLIED AT THE INTERNAL BORDERS OF THE SLOVAK REPUBLIC AND INTERNATIONAL AIRPORTS.

THE INTERNAL BORDERS OF THE SLOVAK REPUBLIC MAY BE CROSSED ONLY AT BORDER CROSSING POINTS WHICH IN CASE OF AIR BORDERS ARE AIRPORTS: LZIB, LZKZ, LZTT, LZPP, LZSL, LZZI, LZPE, LZNI, LZJS.



**A0881/20**

COVID-19: CREWS/PASSANGERS REQUIREMENTS

I. THE PILOT RESPONSIBLE FOR AN AIRCRAFT ARRIVING TO FIR LZBB MUST PROVIDE THE GENERAL DECLARATION UPON LANDING AT THE FIRST AIRPORT IN THE TERRITORY OF SLOVAK REPUBLIC. GENERAL DECLARATION HAS TO BE HANDED OVER TO AUTHORIZED PERSONNEL OF THE AIRPORT OPERATOR. II. ALL PASSENGERS INCLUDING TRANSFER PASSENGERS, AT THE AIRPORT IN THE SLOVAK REPUBLIC MUST FILL IN THE PUBLIC HEALTH PASSENGER **LOCATOR** FORM. THE PUBLIC HEALTH PASSENGER **LOCATOR** FORM MUST BE HANDED OUT TO PASSENGERS BY THE CREW, COMPLETED AND HANDED OVER BY THE CREW TO THE AUTHORIZED PERSONNEL OF THE AIRPORT OPERATOR AT THE DESTINATION AIRPORT.

III. AIR CARRIERS AND OTHER AIRCRAFT OPERATORS HAVE TO KEEP THE DATA **AVAILABLE** TO THEM (IDENTIFICATION, CONTACT DETAILS OF PASSENGERS AND SEATING PLANS) FOR MINIMUM 30 DAYS.

IV. THE PILOT RESPONSIBLE FOR AN AIRCRAFT IS REQUESTED TO REPORT SUSPECTED COVID-19 CASES ON BOARD, IF POSSIBLE BEFORE LANDING, TO THE AIR TRAFFIC CONTROL.

V. THE GENERAL DECLARATION IN ENGLISH LANGUAGE AND THE PUBLIC HEALTH PASSENGER **LOCATOR** FORM IN ENGLISH AND SLOVAK LANGUAGE ARE **AVAILABLE** AT THE WEBPAGE OF THE MINISTRY OF TRANSPORT AND CONSTRUCTION OF THE SLOVAK REPUBLIC  
[HTTPS://WWW.MINDOP.SK/FACILITATION-AIR-TRANSPORT](https://www.mindop.sk/facilitation-air-transport)

+++++ RESTRICTED AIRSPACE +++++

**A0715/20**

RADIO SOUNDING - AEROLOGIC AND RADIATION CENTRE IN POPRAD - GANOVCE STANDARD LAUNCH TIME DAILY: 0600, 1115, 1800 AND 2315 UTC. REF ENR 5.3.1.1.2.1.  
 F) GND G) UNL

**A0590/20**

0900-SS  
 LIPTOV AREA DEDICATED TO GLIDER FLIGHTS **ACTIVATED**. REAL TIME OF ACTIVITY **AVAILABLE** FROM: BRATISLAVA INFORMATION 124,300 MHZ AND BRATISLAVA RADAR 134,475 MHZ (126,475 MHZ).  
 F) 8000FT AMSL G) 9500FT AMSL

**A0591/20**

0900-SS  
 CHOPOK AREA DEDICATED TO GLIDER FLIGHTS **ACTIVATED**. REAL TIME OF ACTIVITY **AVAILABLE** FROM: BRATISLAVA INFORMATION 124,300 MHZ AND BRATISLAVA RADAR 134,475 MHZ (126,475 MHZ).  
 F) 8000FT AMSL G) 9500FT AMSL

**A0593/20**

0900-SS  
 BESKYDY AREA DEDICATED TO GLIDER FLIGHTS **ACTIVATED**. REAL TIME OF ACTIVITY **AVAILABLE** FROM: BRATISLAVA INFORMATION 124,300 MHZ AND BRATISLAVA RADAR 134,475 MHZ (126,475 MHZ).  
 F) 8000FT AMSL G) 9500FT AMSL

**A0592/20**

0900-SS  
 MARTINKY AREA DEDICATED TO GLIDER FLIGHTS **ACTIVATED**. REAL TIME OF ACTIVITY **AVAILABLE** FROM:  
 BRATISLAVA INFORMATION 124,300 MHZ AND ZILINA TOWER 118,400 MHZ.  
 F) 7500FT AMSL G) 8000FT AMSL

**LKAA PRAGUE FIR**

-----

Please see section EXTENDED AREA AROUND DESTINATION



[ Company NOTAM ]

-----  
=====

**CREW ALERT**

=====

**SB007/14**

SUBJECT: AUTO COST INDEXES

WHEN PLANNING A COST INDEX, 2 OPTIONS ARE AVAILABLE. PILOTS MAY EITHER SELECT A SPECIFIC COST INDEX NUMBER FROM THE LIST, OR THEY MAY SELECT "AUTO". WHEN PLANNING AN "AUTO" COST INDEX, THE SYSTEM WILL REFERENCE THE "TIME ENROUTE" OPTION AND ATTEMPT TO CHOOSE A COST INDEX WHICH CLOSELY MATCHES THIS VALUE. NOTE THAT THE "TIME ENROUTE" OPTION IS MEANT AS A GATE TO GATE TIME (AS INDICATED ON AN AIRLINE'S FLIGHT SCHEDULE, FOR EXAMPLE). IF A "TIME ENROUTE" OF 2:30 IS SELECTED, THE SYSTEM WILL SUBTRACT THE TAXI TIMES FROM THIS VALUE TO DETERMINE THE SCHEDULED AIR TIME. IT WILL THEN DETERMINE AND USE THE COST INDEX WHICH MATCHES THIS AIR TIME.

**SB003/13**

SUBJECT: FLIGHT RELEASE UNITS

ALL FLIGHT CREW: PLEASE PAY SPECIAL ATTENTION TO THE UNITS SELECTION WHEN GENERATING A FLIGHT PLAN. FAILURE TO IDENTIFY THE CORRECT UNITS WHEN REFUELING PRIOR TO FLIGHT CAN RESULT IN DEPARTING WITH INSUFFICIENT FUEL AND/OR AN ERRONEOUS PAYLOAD.

=====

**CREW BULLETIN**

=====

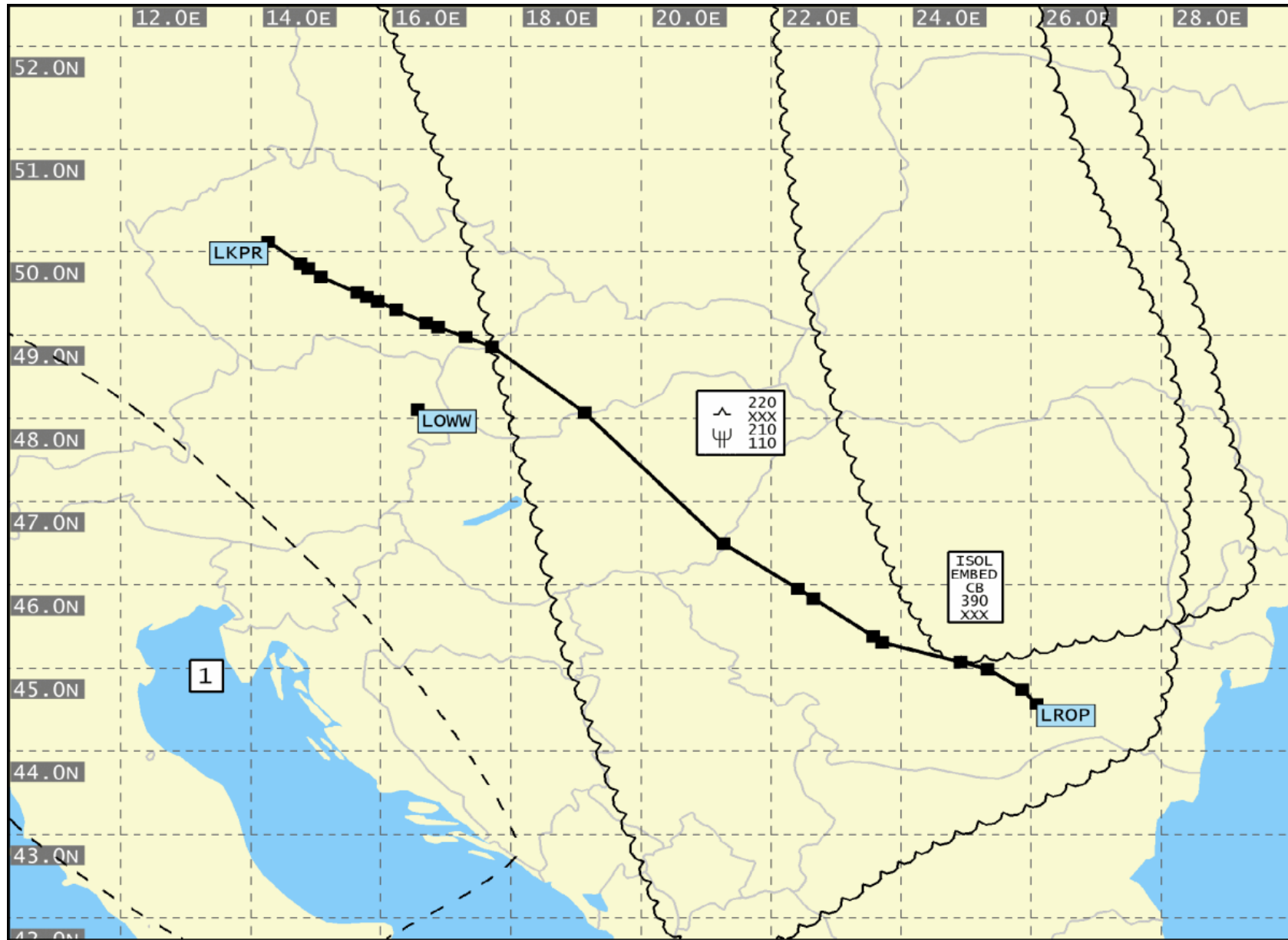
NIL

===== END OF LIDO-NOTAM-BULLETIN =====



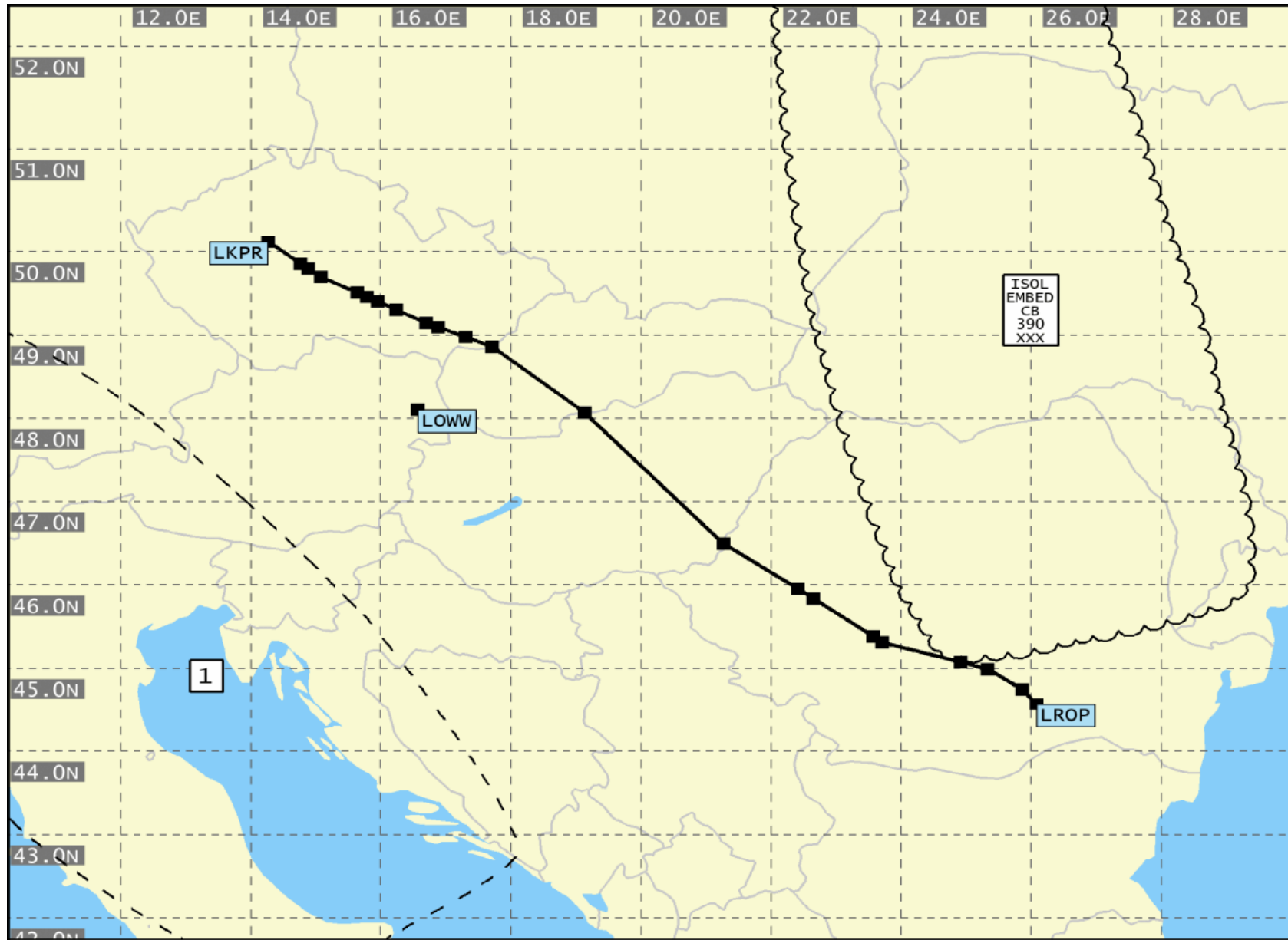


- Not for real world navigation -

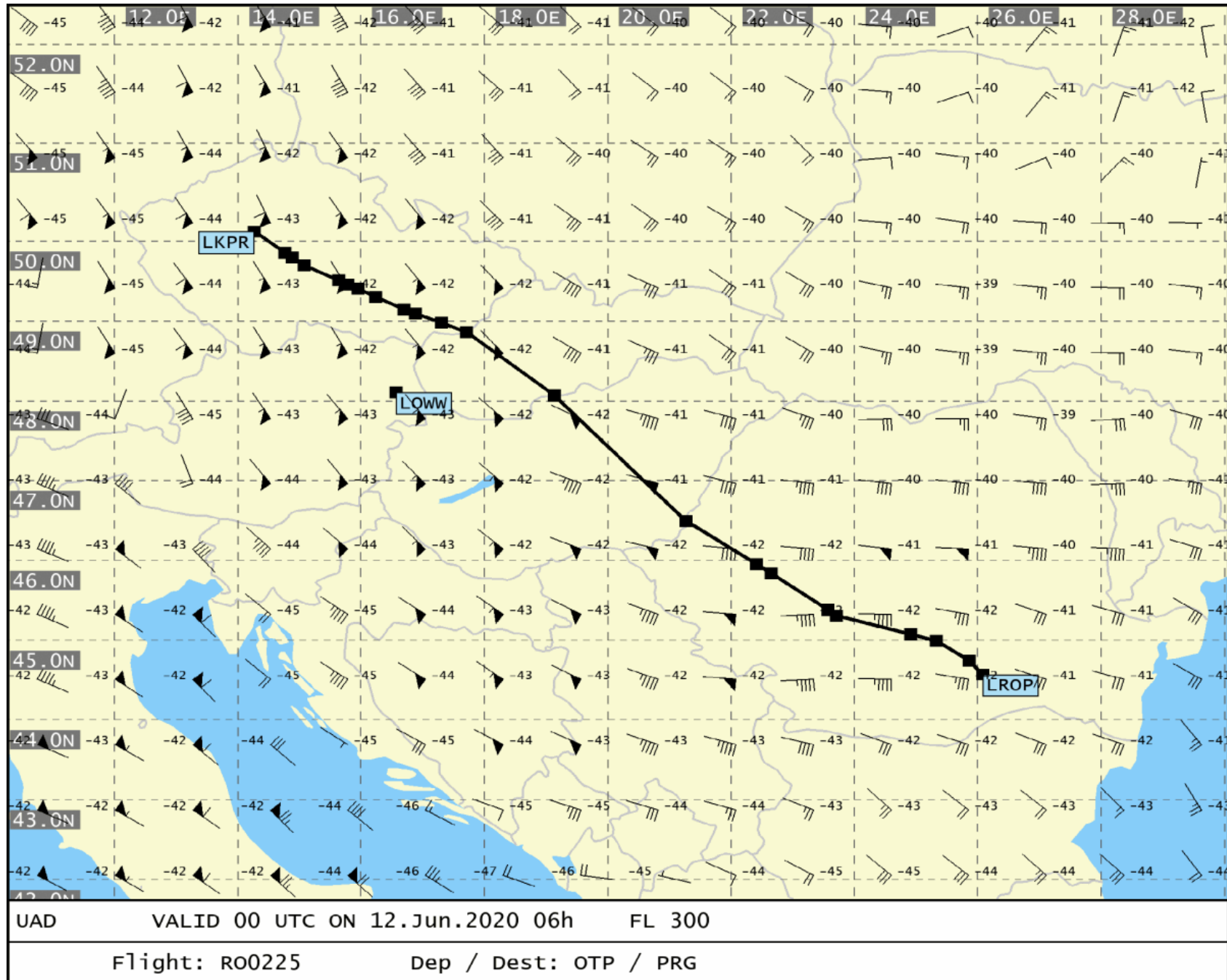


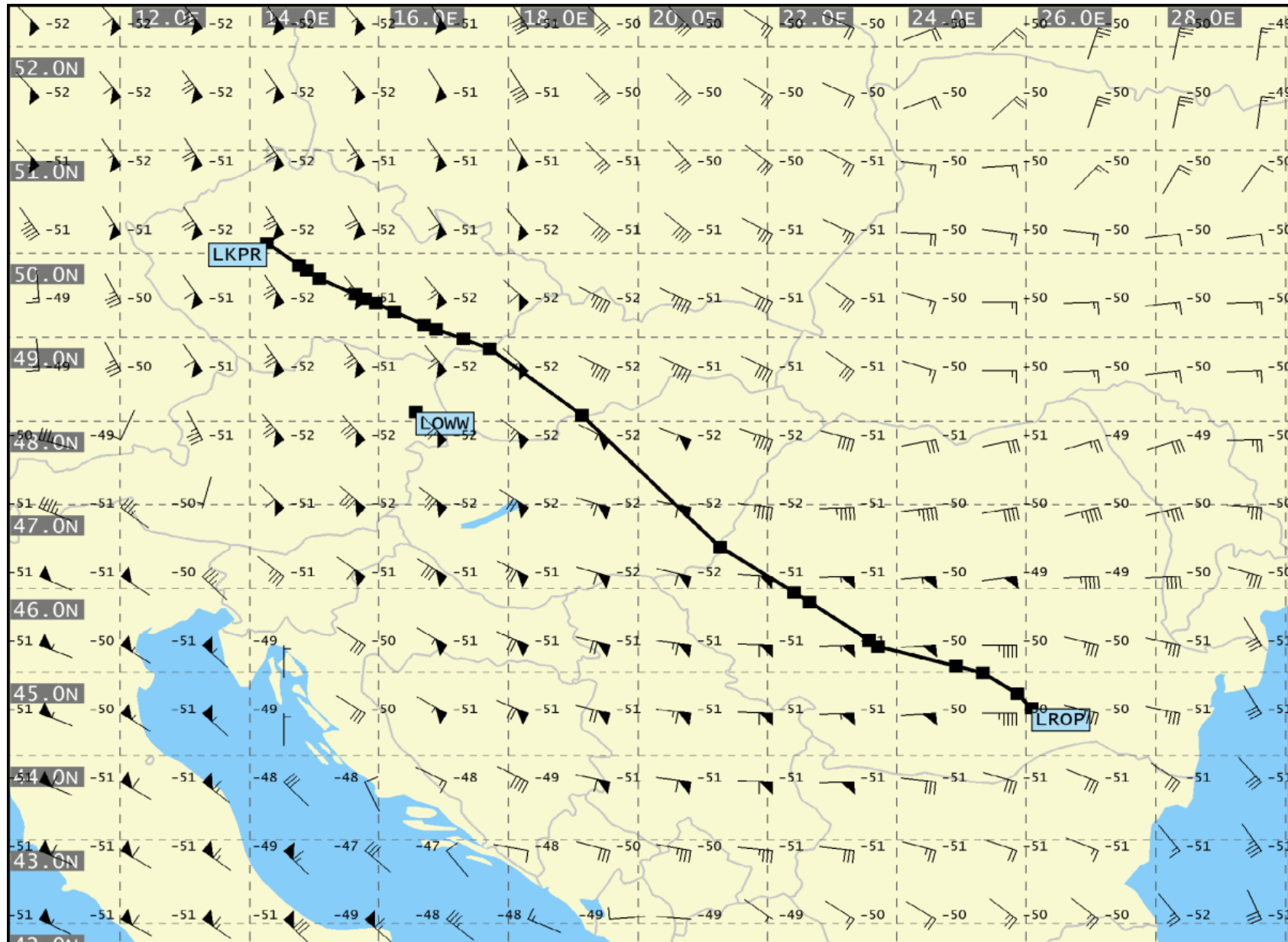
SIG WX FL 100-450 WASHINGTON 1 ^ 350  
 VALID 00 UTC ON 12.Jun.2020 ^ 240

Flight: R00225      Dep / Dest: OTP / PRG



SIG WX FL 250-630 WASHINGTON 1 ^ 350  
 VALID 00 UTC ON 12.Jun.2020 XXX  
 Flight: R00225 Dep / Dest: OTP / PRG



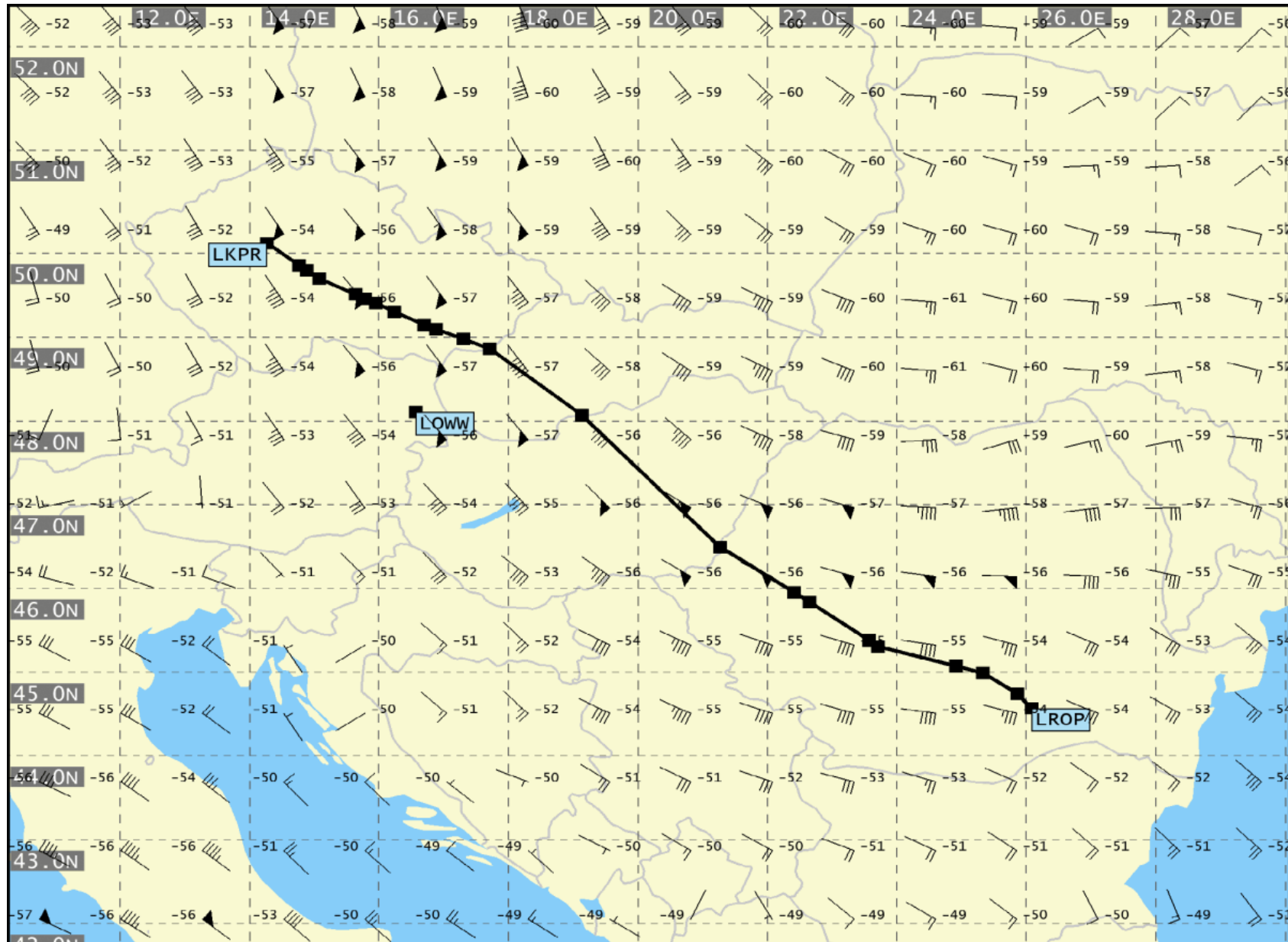


UAD VALID 00 UTC ON 12.Jun.2020 06h FL 340

Flight: RO0225

Dep / Dest: OTP / PRG

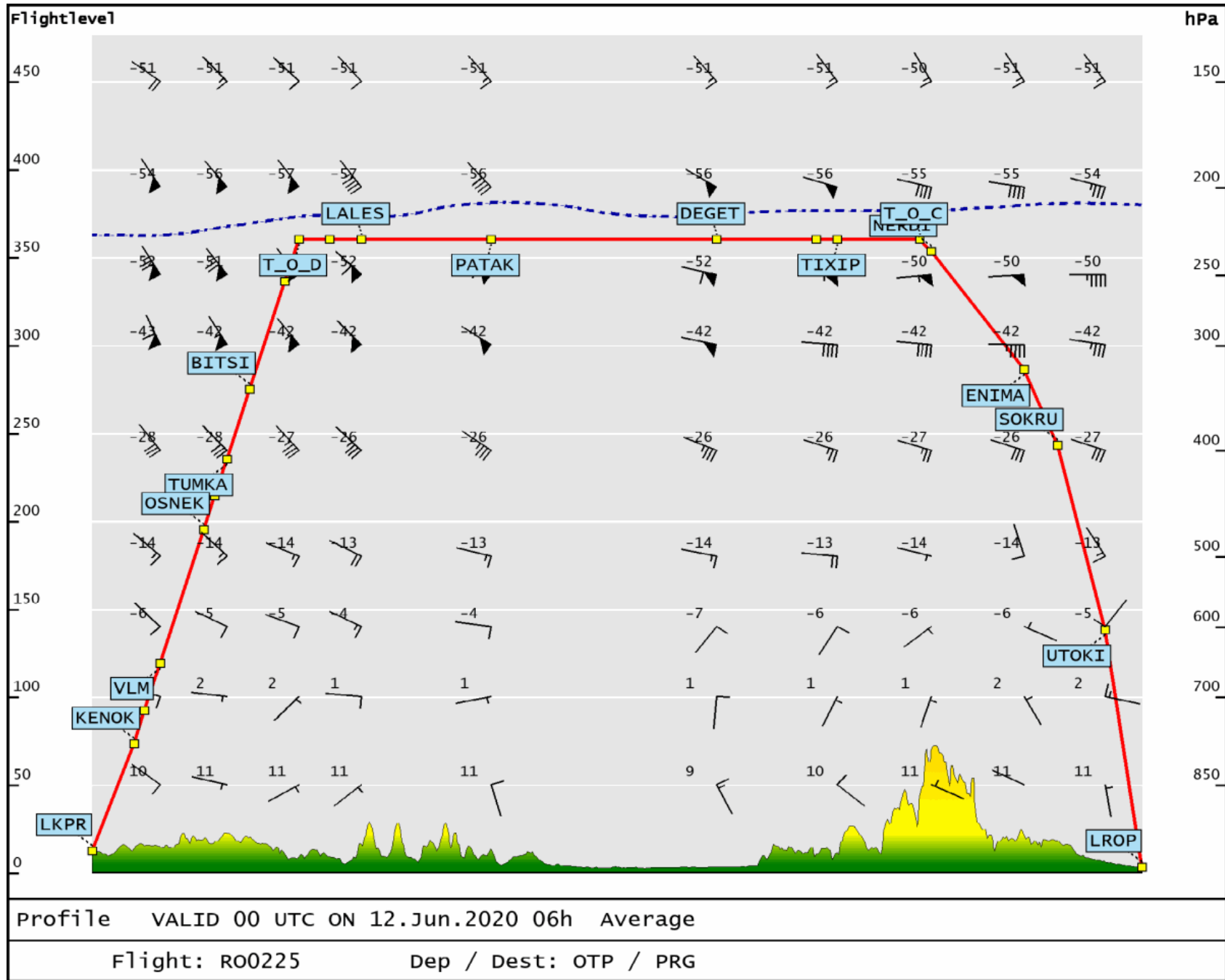




UAD VALID 00 UTC ON 12.Jun.2020 06h FL 390

Flight: RO0225

Dep / Dest: OTP / PRG





End of Document: Total Number of Pages: 64